





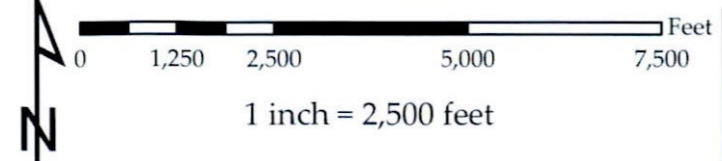


Note:
 Fee to Trust Parcels located at
 116°59'31"W, 33°20'7"E

Map Legend

-  Fee to Trust Parcels (23.35 Total Acres)
-  Pauma Reservation Boundary
-  Major Road
-  Highway
-  Streams and Rivers
-  San Luis Rey River

BIKIS
 Water Consultants
 555 RiverGate Lane, Suite B4-82
 Durango, CO 81301
 (970) 385-2340ph 385-2341fx
 www.BikisWater.com



Sources:
 Roads, Boundaries and Parcels - SanGIS Aug 2008
 Aerial Photography - Digital Globe, Jan 2008
 Rivers and Streams - USGS NHD

Designed by: DSS/MJK
 Detail by: BWC
 Date: 02/17/2009
 Scale: 1:30,000

Pauma Band of Mission Indians Vicinity Map