

MLD 390

*Stand Up For California!*  
"Citizens making a difference"

[www.standupforca.org](http://www.standupforca.org)

P.O. Box 355  
Penryn, CA 95663

April 29, 2011

Bill Luna  
County Executive Officer  
County Administrative Center  
2724 Gateway Drive  
Riverside, CA. 92507  
[CEO@rco.org](mailto:CEO@rco.org)

**RE: Public Records Act Request**

Dear Mr. Luna:

Pursuant to my rights under the California Public Records Act. (Government Code Section 6250 et seq., and the California Constitution, as amended by passage of Proposition 59 on November 2, 2004) *Stand Up For California!* is writing to request a copy of the following records, which the County of Riverside must have in its possession in order to unequivocally state as a matter of law that certain lands within Riverside County are in trust or of Reservation Status for the Colorado River Indian Tribes.

- We hereby request any and all documents that identify any of the land in Township 3, South Range 23, East of San Bernardino Meridian sections 11 and 14 as having been transferred from fee status into trust status of the United States for the Colorado River Indian Tribes.
- Additionally we request copies of any and all supporting documents that created actions resulting in the recording of the transfer of fee land out of the regulatory authority of the State of California, County of Riverside to the United States in trust for the Colorado River Indian Tribes.
- We hereby request any and all documents indicating that this land is "held in trust"<sup>1</sup> for any individual Indians, Indian Tribes or the Bureau of Indian Affairs.

<sup>1</sup> Fee land that is transferred into federal trust is a very special status that was authorized in the Indian Reorganization Act of June 17, 1934. The transfer of fee land to trust status requires more than one complex federal process for which the County of Riverside being an affected local government is required by federal regulation to be notified. The County in order to make the statement the land is "in trust" must have a "Notice of Decision" to acquire the land in trust.

- Further, we request the names of individuals, their supervisors or any other persons/officials of Riverside County who took actions supporting the transfer of fee land into trust for the Colorado River Indian Tribes.

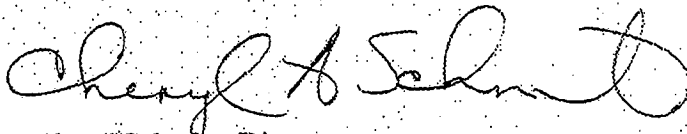
I ask for a determination on this request within 10 days of your receipt of it and an even earlier reply if you can make that determination without having to review the records in question. If you nonetheless determine that the requested records are subject to a still valid exemption, I would further request that (1) you exercise your discretion to disclose some or all of the records notwithstanding the exemption and (2) that, with respect to records containing both exempt and non-exempt content, you redact the exempt content and disclose the rest.

Finally should you deny part of this entire request, you are required to provide a written response describing the legal authority or authorities on which you rely.

If I can provide any clarification that will help expedite your attention to this request, please contact me at PH: 916-663-3207 or FX: 916-663-1415.

I ask that you notify me of any duplication costs exceeding \$50.00, so that I may decide which records I want copied. If it is possible to send the records via electronic format, I would prefer that.

Sincerely,



Cheryl Schmitt - Director


916-663-3207

[cherylschmitt@att.net](mailto:cherylschmitt@att.net)

[www.standupca.org](http://www.standupca.org)



**COUNTY OF RIVERSIDE**  
**TRANSPORTATION AND**  
**LAND MANAGEMENT AGENCY**



*Juan C. Perez, P.E., T.E.*  
*Director of Transportation*

**Transportation Department**

**MEMORANDUM**

DATE: May 3, 2011  
TO: Pamela J. Walls, County Counsel  
FROM: Kenneth D. Teich, County Surveyor *KD Teich*  
RE: Records Request Morongo/CRIT Lands

As requested in the attached email, attached are copies of the contents of Transportation/Survey's file pertaining to the vacation of roads, in particular Fields Road, within the Morongo Indian Reservation. If you have any questions or need additional information, do not hesitate to contact me at [kteich@rctlma.org](mailto:kteich@rctlma.org) or 955-6726.

Attachments: Copy of file for vacation of roads within Morongo Indian Reservation (AB99009)

RECEIVED

MAY 03 2011

COUNTY COUNSEL  
TO

*PJW*

## Teich, Ken

---

**From:** Perez, Juan  
**Sent:** Tuesday, May 03, 2011 7:58 AM  
**To:** Teich, Ken  
**Cc:** Smith, Raymond  
**Subject:** FW: Records request re Morongo/CRIT lands  
**Attachments:** FW: Attn: Mr. Luna -- PRA ; FW: Attn: Bill Luna --- PRA Request - Morongo

Ken, the second document references public records having to do with the vacation of Fields Road, can you have someone start putting together whatever we have that we can forward to County Counsel.

Thanks.

---

**From:** Smith, Raymond [<mailto:RaySmith@rceo.org>]  
**Sent:** Monday, May 02, 2011 7:49 PM  
**To:** Walls, Pamela J.  
**Cc:** Perez, Juan; Syms Luna, Carolyn; Luna, Bill  
**Subject:** Records request re Morongo/CRIT lands

Pam,

Bill sent me the attached PRA requests, which involve questions about Morongo and CRIT lands. I mentioned them to Jennifer and she said Trans or Planning might need to review to see if they have responsive documents.

How do you suggest we proceed with these? I wanted make sure everyone is on the same page, given the litigation aspects.

Ray

---

Please note: The County Administrative Center will be closed every Friday per order of the Board of Supervisors. Business hours for the County Executive Office are Monday through Thursday, 7:30 a.m. to 5:30 p.m.

---

This email is confidential and intended solely for the use of the individual(s) to whom it is addressed. The information contained in this message may be privileged and confidential and protected from disclosure.

If you are not the author's intended recipient, be advised that you have received this email in error and that any use, dissemination, forwarding, printing, or copying of this email is strictly prohibited. If you have received this email in error please delete all copies, both electronic and printed, and contact the author immediately.



PROJECT: VACATE RDS. MORONGO  
 W.O. #: INDIAN RESERVATION  
AB 99-009

QUATTRO PRO: \_\_\_\_\_

PROCESSOR: J.U.U.

DATE STARTED: \_\_\_\_\_

DATE TO BOARD: \_\_\_\_\_

DATE RECORDED: \_\_\_\_\_

INSTRUMENT NO.: \_\_\_\_\_

DATE OF DEPOSIT REFUND: 4/12/99

DEPOSIT AMOUNT: 4,025<sup>00</sup>

BALANCE AS OF  
 FEB 22, 2000  
 COMMENTS  
 3,758  
 BALANCE

DATE	NAME	HOURS	COMMENTS	BALANCE
2/16/00	JK		SPOKE WITH John Shordike & ARLENE LACY (BIA) & FAXED AUTHORIZATION FORMS TO ARLENE LACY	
FEB 22 2000	JCU		909 276 6641 (FAX) 909 276 6626 (Phone)	
↓	↓		REQUESTED NEW EXHIBIT FROM SHARON BAKER GDS. PER KEN TICH THIS - DO NOT - PROCEED UNTIL WE RX VAREIFICATION FROM TRIBAL COUNSEL. THEN FORM 11 & RESOLUTION TO COUNTY COUNSEL - NO NEED TO SEND OUT NOTIFICATION ALL ON TRIBAL LAND	3624 <sup>72</sup>
FEB 28 2000	JCU	3 @ 67 <sup>00</sup>	MAP FOR D.B. & MARK RESEARCH STREETS	3423 <sup>79</sup>
3/20/00	JK	—	Left Message for Arlene Lacy to get forms in. CALLED John Shordike to let him know	
3/24/00	JK	—	SPOKE w/ Shordike - OK TO RESEARCH other roads for status	
MAR 23 2000	JCU	5 @ 67 <sup>00</sup>	RESEARCHED ROADS IN RESERVATION	
MAR 24 2000	JCU	2 @ 67 <sup>00</sup>	COMPLETED RESEARCH	
4/10/00	JK UL	3 @ 67 <sup>00</sup> 1.5/ea.	Field Review	
5/17/00	JK JK	2 hr	Meeting Dave Barnhart, George Johnson	
5/23/00	JK		SPOKE w/ Shordike. PER HIS DIRECTION, DO NOT PROCEED w/ PROCESSING UNTIL I HEAR BACK FROM HIM. (MAILINGS, ETC)	
6/1/2000	JCU	2 @ 67 <sup>00</sup>	RESEARCHED COURT RESOLUTION	
		2.6		

NOTE: SEE ATTACHED SHT FOR DRAWING LISTING

PROCESSOR: \_\_\_\_\_

No: \_\_\_\_\_

Project Type: \_\_\_\_\_

Date: \_\_\_\_\_

Name: \_\_\_\_\_

Documents: \_\_\_\_\_

Letter for Typing: \_\_\_\_\_

Legal for Typing: \_\_\_\_\_

Legal to Engineer: \_\_\_\_\_

Returned: \_\_\_\_\_

Resolution to County Counsel \_\_\_\_\_

Sent to Board: \_\_\_\_\_

Sent to Recorder: \_\_\_\_\_

Recorded: \_\_\_\_\_

COMMENTS: 4/21/99: Joe Van Sickle called, he wanted to know if we had received the signed and notarized vacation application. We have not received. VJH

2/15/00 - Received e-mail from D.E.B. authorizing this vacation be processed.

\_\_\_\_\_  
\_\_\_\_\_  
\_\_\_\_\_  
\_\_\_\_\_

SUBMITTAL TO THE BOARD OF SUPERVISORS  
COUNTY OF RIVERSIDE, STATE OF CALIFORNIA

129  
A



FROM: TLMA / Transportation Dept. SUBMITTAL DATE: November 29, 2000

SUBJECT: Summarily vacating public roads within the Morongo Band of Mission Indians Reservation in the Cabazon area of Riverside County, Third Supervisorial District.

RECOMMENDED MOTION:

That the Board adopt Resolution No. 2000-287 summarily vacating all public roads within the Morongo Band of Mission Indians Reservation in the Cabazon area.

JUSTIFICATION:

The Morongo Band of Mission Indians is requesting the vacation of the public roads within their reservation to enable the tribe to have control over the roads. The roads were dedicated to the public by certified right of way maps prepared by Area Field Representatives of the United States Department of Interior, Bureau of Indian Affairs on file in the office of the Riverside County Surveyor as map numbers 712-L, 772-TT, 772-UU. The dedications were accepted by Board of Supervisors resolutions recorded in Book 2553, page 236 on September 28, 1959 and Instrument number 22027 recorded on March 1, 1966 of Official Records. The roads have been in the County maintained road system since that time.

FORM APPROVED  
COUNTY COUNSEL

NOV 05 2000

BY Joe S. Paul  
ASSISTANT COUNTY COUNSEL

Continued on Page 2

David E. Barnhart

David E. Barnhart  
Director of Transportation

Policy  
 Policy

Consent  
 Consent

Department Recommendation:  
Per Executive Office:

EDH:jcu  
Attachments: Resolution No. 2000-287  
Exhibit  
Agreement

REVIEWED BY EXECUTIVE OFFICE  
DATE 12/11/00

MINUTES OF THE BOARD OF SUPERVISORS

On motion of Supervisor Tavaglione, seconded by Supervisor Buster, and duly  
by unanimous vote, IT WAS ORDERED that the above matter is approved as recommended.

Ayes: Buster, Tavaglione, Venable, Wilson and Mullen  
Noes: None  
Absent: None

Gerald A. Maloney  
Clerk of the Board

Date: December 19, 2000  
xc: TLMA/Transp., Co.Co., Recorder

By: [Signature]  
Deputy

THE FOREGOING IS A FULL, TRUE AND  
CORRECT COPY OF A MINUTE ORDER  
OF THE BOARD OF SUPERVISORS ENTERED  
ON 12/19/00  
FILED 12/19/00  
Gerald A. Maloney, Clerk of the Board of  
Superisors, County of Riverside, California  
Deputy



Resolution No. 2000-287

Summarily vacating public roads within the Morongo Band of Mission Indians Reservation.

The roads to be vacated are located entirely within the boundaries of the Reservation of the Morongo Band of Mission Indians and are not part of the circulation element of the Riverside County General Plan.

The Tribe held a vote among the tribal members to vacate the roads within the reservation and the ballot measure passed with 78% of the vote. There are four property owners that are not tribal members and did not participate in the vote. The Transportation Department notified these property owners by certified mail and of the four, one responded in favor of the vacation and three did not respond.

As a condition of the vacation, the Morongo Band of Mission Indians has agreed to perform the maintenance of the cattle guard located in the county-maintained portion of Fields Road. An agreement executed by the Tribe is attached hereto for the Board to execute and make part of this vacation.

PLEASE COMPLETE THIS INFORMATION

RECORDING REQUESTED BY:

CLERK OF THE BOARD  
DEPARTMENT  
(CAC - 14th Floor)

**DOC # 2000-508483**

000000 12/21/2000

0000Conformed Copy

00 Has not been compared with original

Gary L Orso

00 County of Riverside  
Assessor, County Clerk & Recorder

AND WHEN RECORDED MAIL TO:

RETURN TO:

Clerk of the Board

(CAC Bldg. - 14th Floor)

THIS SPACE FOR RECORDERS USE ONLY

**RESOLUTION NO. 2000-287**

Title of Document

(Summarily vacating all those streets within the Morongo Band of Mission Indian Reservation  
in the Cabazon area)

(TLMA)

(Item 2.8 of 12-19-00)

**RE-RECORD REVISED DOCUMENT**

Revision(s) on Page 6&7

(Previously recorded on 12-21-00- Instrument No. 2000-507556)

RESOLUTION NO 2000-287

SUMMARILY VACATING ALL THOSE STREETS WITHIN THE MORONGO BAND OF

MISSION INDIAN RESERVATION IN THE CABAZON AREA

(AB-99009 )

( THIRD SUPERVISORIAL DISTRICT)

WHEREAS, The Morongo Band of Mission Indians is requesting the vacation of the public roads within the reservation to enable the tribe to have control over the roads within said reservation. The herein described roads were dedicated to the public by certified right of way maps prepared by the Area Field Representatives of the United States Department of Interior, Bureau of Indian Affairs, said maps being on file in the office of the Riverside County Surveyor as map numbers 712-L, 772-TT, 772-UU. The dedications were accepted by Board of Supervisors resolutions recorded in Book 2553, page 236 on September 28, 1959 and Instrument number 22027 recorded on March 1, 1966 of Official Records:

**Chino Road**, shown as Norte Road on said map 712-L.

**Cottonwood Road**, shown as Gabriel Road on said map 712-L.

**Fields Road** shown on said map 772-TT.

**Fields Road** as shown on said map 712-L. Excepting therefrom that portion lying in the South Half of Section 1, Township 3 South, Range 1 East, S.B.M., lying within the City of Banning. Also excepting therefrom that portion lying within Section 12, Township 3 South, Range 1 East, S.B.M.

**Foothill Road**, shown as Laws Road (portion west of Lugo Road) on said map 712-L.

**Garcia Road**, shown as Nolés Road on said map 712-L.

**Hathaway Canyon Road**, shown as Ruiz Road on said map 712-L.

**Laws Road** shown on said map 772-UU

- 1        **Lugo Road** shown on said map 712-L.
- 2        **Martin Road**, shown as Castro Road on said map 712-L.
- 3        **Mission Road**, shown as Laws Road (portion north of Lugo Road) on said map 712-L.
- 4        **Morongo Road**, shown as Quero Road on said map 712-L. Excepting therefrom that
- 5        portion lying within Section 11, Township 3 South, Range 1 East, S.B.M.
- 6        **Morongo Road**, shown as Santiago Road as on said map 712-L.
- 7        **Potrero Road**, shown as Pablo Road on said map 712-L.
- 8        **Ramon Road**, shown as Saubel Road on said map 712-L.
- 9        **Serano Road**, shown as Largo Road on said map 712-L.
- 10       **Verdugo Road** shown on said map 712-L.

11       **WHEREAS**, the hereinafter described portions of the above said roads are excess right-of-  
12       way and not required for public street or highway purposes, and that this vacation will not  
13       eliminate access to any parcels; therefore,

14       **BE IT RESOLVED, DETERMINED AND ORDERED** by the Board of Supervisors of the  
15       County of Riverside, State of California, in regular session assembled on December 19,  
16       2000, as follows:

17       That the hereinafter described said streets, are excess right-of-way not required for public  
18       streets and highway purposes, and pursuant to section 8334(a) of the Streets and Highway  
19       Code, the offers of dedications to the public are hereby summarily vacated:

20  
21  
22                    **SEE MAINTENANCE AGREEMENT AND PLAT ATTACHED**  
23                    **HERETO AND MADE A PART HEREOF**

1  
2  
3  
4  
5  
6  
7  
8  
9  
10  
11  
12  
13  
14  
15  
16  
17  
18  
19  
20  
21  
22  
23  
24  
25  
26

**EXCEPTING AND RESERVING** from the vacation an easement for any existing public utilities and public service facilities, together with the right to maintain, operate, replace, remove, or renew such facilities, pursuant to section 8340 of the Streets and Highway Code.

**BE IT FURTHER RESOLVED, DETERMINED AND ORDERED** that the Clerk of this Board shall cause a certified copy of this resolution to be recorded in the Office of the Recorder of Riverside County, California.

FORM APPROVED  
COUNTY COUNSEL

NOV 05 2000

BY *[Signature]*  
ASSISTANT COUNTY COUNSEL

Roll Call:

Ayes: Buster, Tavaglione, Venable, Wilson and Mullen  
Noes: None  
Absent: None

The foregoing is certified to be a true copy of a resolution duly adopted by said Board of Supervisors on the date therein set forth.

GERALD A. MALONEY, Clerk of said Board  
By *[Signature]* Deputy

The foregoing is certified to be a true copy of a resolution duly adopted by said Board of Supervisors on the date therein set forth.

GERALD A. MALONEY, Clerk of said Board  
By *[Signature]* Deputy

Resolution no. 2000-287

KDT:jcu

AB-99009

2.8 12-19-00



MORONGO  
BAND OF  
MISSION  
INDIANS



11581  
POTRERO ROAD  
BANNING,  
CA 92220  
P 909-849-4697  
F 909-849-4425

November 21, 2000

Mr. David E. Barnhart  
Director of Transportation  
Ken Teich  
Department of Transportation  
County of Riverside  
4080 Lemon Street, 8<sup>th</sup> Floor  
P.O. Box 1605  
Riverside, California 92502-1605

Joe Rank, Esq.  
Office of County Counsel  
County of Riverside  
3535 10<sup>th</sup> Street  
Riverside, California 92501

Re: Morongo Band of Mission Indians  
Maintenance of Cattle Guard on Fields Road


Gentlemen:

By this letter, the Morongo Band of Mission Indians, a federally-recognized Indian Tribe ("Tribe"), hereby confirms that the Tribe at its expense and for the term of this agreement shall maintain in good repair and operation the cattle guard located on Fields Road between Seminole and Martin. In exchange, Riverside County for the term of this agreement shall not remove, alter, or interfere with the cattle guard absent prior written authorization of the Tribe, and shall allow the Tribe full access to maintain and repair the cattle guard as necessary upon 72 hours notice to County.

This agreement shall be ongoing until such time as the Tribe notifies the County that the Tribe has no further use of the cattle guard and will no longer maintain it, or fails to maintain or repair the cattle guard within thirty days of receipt of a written demand by the County for reasonable maintenance or repair.


David E. Barnhart, Joe Rank, Esq.  
November 21, 2000  
Page -2-

Please signify your approval of this arrangement by countersigning below,



Mary Ann Andreas  
Chairwoman  
Morongo Band of Mission Indians

Dated: 11.21.00



David E. Barnhart  
Director of Transportation  
County of Riverside

Dated: 12/7/00

MAA/sfl



PLEASE COMPLETE THIS INFORMATION

RECORDING REQUESTED BY: (8/30/99)

CLERK OF THE BOARD  
DEPARTMENT  
(CAC - 14th Floor)

AB 99-09

RUDY

DOC # 2000-507556

12/21/2000 08:00A Fee:NC

Page 1 of 5

Recorded in Official Records

County of Riverside

Gary L. Orso

Assessor, County Clerk & Recorder



AND WHEN RECORDED MAIL TO:

RETURN TO: STOP #1010  
Clerk of the Board  
(CAC Bldg. - 14th Floor)

M	S	U	PAGE	SIZE	DA	PCOR	NOCOR	SMF	MISC.
	1		5						
					1			✓	LC
A	R	L				COPY	LONG	REFUND	NCHG EXAM

**RESOLUTION NO. 2000-287**

Title of Document

C  
LC

(Summarily Vacating all those streets within the Morongo Band of Mission Indian Reservation  
in the Cabazon area)

(TLMA Item 2.8 12-19-00)

THIS PAGE ADDED TO PROVIDE ADEQUATE SPACE  
FOR RECORDING INFORMATION

**ORIGINAL**

RESOLUTION NO 2000-287

SUMMARILY VACATING ALL THOSE STREETS WITHIN THE MORONGO BAND OF  
MISSION INDIAN RESERVATION IN THE CABAZON AREA

(AB-99009 )

( THIRD SUPERVISORIAL DISTRICT)

**WHEREAS**, The Morongo Band of Mission Indians is requesting the vacation of the public roads within the reservation to enable the tribe to have control over the roads within said reservation. The herein described roads were dedicated to the public by certified right of way maps prepared by the Area Field Representatives of the United States Department of Interior, Bureau of Indian Affairs, said maps being on file in the office of the Riverside County Surveyor as map numbers 712-L, 772-TT, 772-UU. The dedications were accepted by Board of Supervisors resolutions recorded in Book 2553, page 236 on September 28, 1959 and Instrument number 22027 recorded on March 1, 1966 of Official Records:

**Chino Road**, shown as Norte Road on said map 712-L.

**Cottonwood Road**, shown as Gabriel Road on said map 712-L.

**Fields Road** shown on said map 772-TT.

**Fields Road** as shown on said map 712-L. Excepting therefrom that portion lying in the South Half of Section 1, Township 3 South, Range 1 East, S.B.M., lying within the City of Banning. Also excepting therefrom that portion lying within Section 12, Township 3 South, Range 1 East, S.B.M.

**Foothill Road**, shown as Laws Road (portion west of Lugo Road) on said map 712-L.

**Garcia Road**, shown as Noles Road on said map 712-L.

**Hathaway Canyon Road**, shown as Ruiz Road on said map 712-L.

**Laws Road** shown on said map 772-UU



1  
2  
3  
4  
5  
6  
7  
8  
9  
10  
11  
12  
13  
14  
15  
16  
17  
18  
19  
20  
21  
22  
23  
24  
25  
26

**Lugo Road** shown on said map 712-L.

**Martin Road**, shown as Castro Road on said map 712-L.

**Mission Road**, shown as Laws Road (portion north of Lugo Road) on said map 712-L.

**Morongo Road**, shown as Quero Road on said map 712-L. Excepting therefrom that portion lying within Section 11, Township 3 South, Range 1 East, S.B.M.

**Morongo Road**, shown as Santiago Road as on said map 712-L.

**Potrero Road**, shown as Pablo Road on said map 712-L.

**Ramon Road**, shown as Saubel Road on said map 712-L.

**Serano Road**, shown as Large Road on said map 712-L.

**Verdugo Road** shown on said map 712-L.

**WHEREAS**, the hereinafter described portions of the above said roads are excess right-of-way and not required for public street or highway purposes, and that this vacation will not eliminate access to any parcels; therefore,

**BE IT RESOLVED, DETERMINED AND ORDERED** by the Board of Supervisors of the County of Riverside, State of California, in regular session assembled on December 19, 2000, as follows:

That the hereinafter described said streets, are excess right-of-way not required for public streets and highway purposes, and pursuant to section 8334(a) of the Streets and Highway Code, the offers of dedications to the public are hereby summarily vacated:

SEE MAINTENANCE AGREEMENT AND PLAT ATTACHED

HERETO AND MADE A PART HEREOF

Resolution no. 2000-287



1  
2 **EXCEPTING AND RESERVING** from the vacation an easement for any existing public utilities  
3 and public service facilities, together with the right to maintain, operate, replace, remove, or renew  
4 such facilities, pursuant to section 8340 of the Streets and Highway Code.

5 **BE IT FURTHER RESOLVED, DETERMINED AND ORDERED** that the Clerk of this  
6 Board shall cause a certified copy of this resolution to be recorded in the Office of the Recorder  
7 of Riverside County, California.

8  
9  
10  
11  
12  
13  
14  
15  
16  
17  
18  
19  
20  
21  
22  
23  
24  
25  
26

FORM APPROVED  
COUNTY COUNSEL

NOV 05 2000

BY *J. S. [Signature]*  
ASSISTANT COUNTY COUNSEL

Roll Call:

Ayes: Buster, Tavaglione, Venable, Wilson and Mullen  
Noes: None  
Absent: None

Resolution no. 2000-287

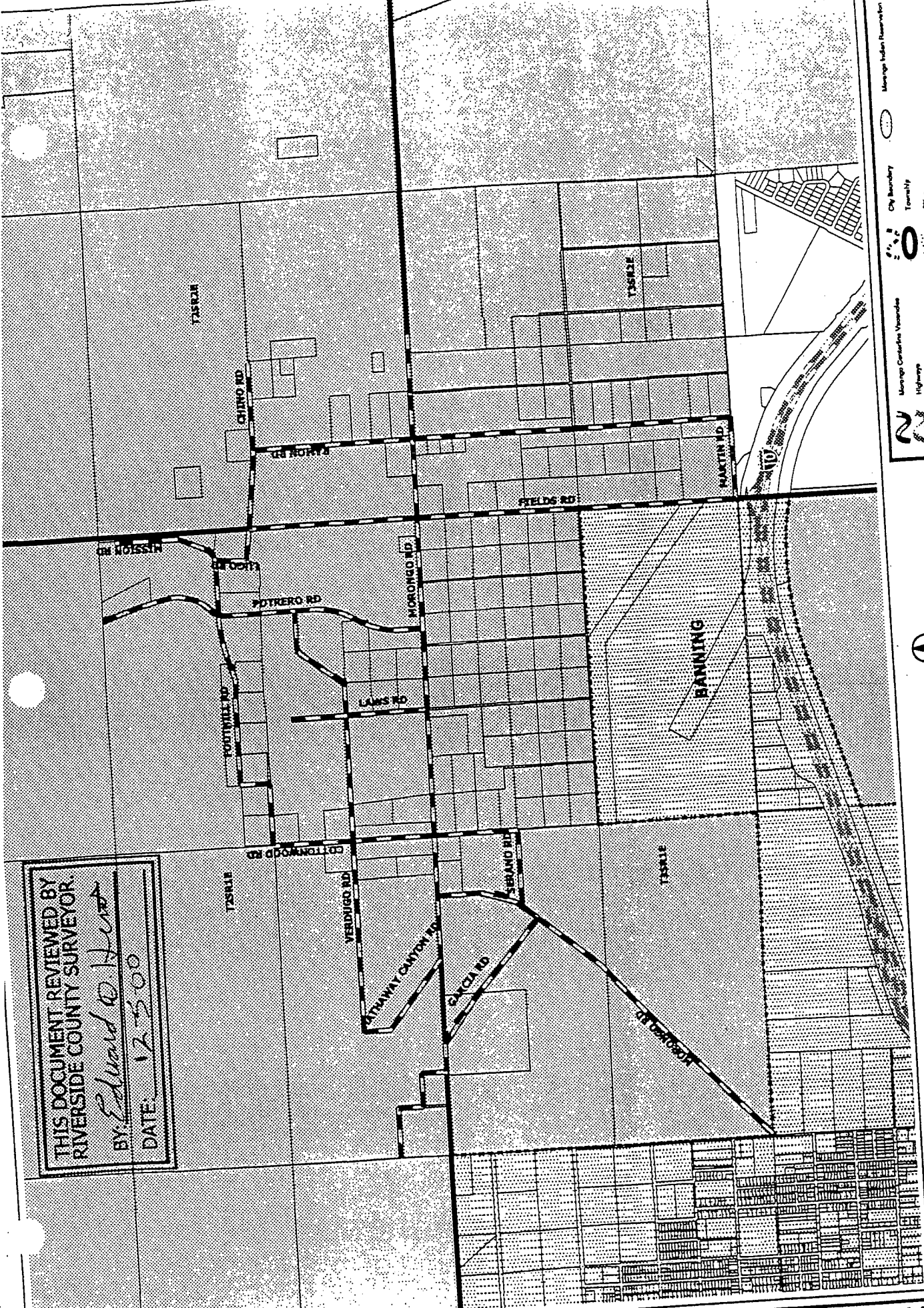
KDT:jcu

AB-99009

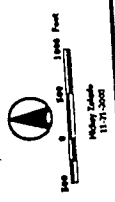
2.8 12-19-00



THIS DOCUMENT REVIEWED BY  
 RIVERSIDE COUNTY SURVEYOR.  
 BY: *Edward O. Hunt*  
 DATE: 12-15-00



Manpage Indian Reservations  
 City Boundary  
 Tract Boundary  
 Manpage Contour/In Vicinities  
 Highways  
 Private



This map was prepared by the Riverside County Surveyor's Office. It is a true and correct copy of the original survey. The survey was conducted in accordance with the provisions of the Surveyors' Act, Chapter 439, Statutes of California, and the rules and regulations of the State Board of Surveyors. The survey was conducted on the 15th day of December, 2000. The survey was conducted by Edward O. Hunt, a Licensed Professional Surveyor, No. 12345, State of California. The survey was conducted in accordance with the provisions of the Surveyors' Act, Chapter 439, Statutes of California, and the rules and regulations of the State Board of Surveyors.



PLEASE COMPLETE THIS INFORMATION

Routed 4-23-01  
deb

RECORDING REQUESTED BY:

CLERK OF THE BOARD  
DEPARTMENT  
(CAC - 14th Floor)

DOC # 2000-508483  
000000 12/21/2000

0000 Conformed Copy

00 Has not been compared with original

Gary L Orso  
00 County of Riverside  
Assessor, County Clerk & Recorder

AND WHEN RECORDED MAIL TO:

RETURN TO:

Clerk of the Board

(CAC Bldg. - 14th Floor)

THIS SPACE FOR RECORDERS USE ONLY

**RESOLUTION NO. 2000-287**

Title of Document

(Summarily vacating all those streets within the Morongo Band of Mission Indian Reservation  
in the Cabazon area)

(TLMA)

(Item 2.8 of 12-19-00)

**RE-RECORD REVISED DOCUMENT**

Revision(s) on Page 6&7

(Previously recorded on 12-21-00- Instrument No. 2000-507556)

PLEASE COMPLETE THIS INFORMATION

RECORDING REQUESTED BY: (8/30/99)

CLERK OF THE BOARD  
DEPARTMENT  
(CAC - 14th Floor)

**DOC # 2000-507556**

12/21/2000 08:00A Fee:NC

Page 1 of 5

Recorded in Official Records

County of Riverside

Gary L. Orso

Assessor, County Clerk & Recorder



AND WHEN RECORDED MAIL TO:

RETURN TO: STOP #1010  
Clerk of the Board  
(CAC Bldg. - 14th Floor)

M	S	U	PAGE	SIZE	DA	PCOR	NOCOR	SMF	MSC.
	1		5						
					1			✓	LC
A	R	L			COPY	LONG	REFUND	NCHG	EXAM

**RESOLUTION NO. 2000-287**

Title of Document

C  
LC

(Summarily Vacating all those streets within the Morongo Band of Mission Indian Reservation in the Cabazon area)

(TLMA Item 2.8 12-19-00)

THIS PAGE ADDED TO PROVIDE ADEQUATE SPACE  
FOR RECORDING INFORMATION

**ORIGINAL**

SUBMITTAL TO THE BOARD OF SUPERVISORS  
COUNTY OF RIVERSIDE, STATE OF CALIFORNIA

129  
A



FROM: TLMA / Transportation Dept.      SUBMITTAL DATE: November 29, 2000

SUBJECT: Summarily vacating public roads within the Morongo Band of Mission Indians Reservation in the Cabazon area of Riverside County, Third Supervisorial District.

RECOMMENDED MOTION:

That the Board adopt Resolution No. 2000-287 summarily vacating all public roads within the Morongo Band of Mission Indians Reservation in the Cabazon area.

JUSTIFICATION:

The Morongo Band of Mission Indians is requesting the vacation of the public roads within their reservation to enable the tribe to have control over the roads. The roads were dedicated to the public by certified right of way maps prepared by Area Field Representatives of the United States Department of Interior, Bureau of Indian Affairs on file in the office of the Riverside County Surveyor as map numbers 712-L, 772-TT, 772-UU. The dedications were accepted by Board of Supervisors resolutions recorded in Book 2553, page 236 on September 28, 1959 and Instrument number 22027 recorded on March 1, 1966 of Official Records. The roads have been in the County maintained road system since that time.

Policy  
 Policy

Consent  
 Consent

Department Recommendation:  
Per Executive Office:

FORM APPROVED  
COUNTY COUNSEL

NOV 05 2000

BY Joe S. Paul  
ASSISTANT COUNTY COUNSEL

Continued on Page 2

David E. Barnhart

David E. Barnhart  
Director of Transportation

EDH:jcu  
Attachments: Resolution No. 2000-287  
Exhibit  
Agreement

REVIEWED BY EXECUTIVE OFFICE

DATE 12/11/00

MINUTES OF THE BOARD OF SUPERVISORS

On motion of Supervisor Tavaglione, seconded by Supervisor Buster and duly carried by unanimous vote, IT WAS ORDERED that the above matter is approved as recommended.

Ayes: Buster, Tavaglione, Venable, Wilson and Mullen

Noes: None

Absent: None

Date: December 19, 2000

xc: TLMA Transp., Co.Co., Recorder

Gerald A. Maloney  
Clerk of the Board

By: [Signature]  
Deputy

THE FOREGOING IS A FULL, TRUE AND CORRECT COPY OF A MINUTE ORDER OF THE BOARD OF SUPERVISORS ENTERED IN THE OFFICE OF THE CLERK OF THE BOARD OF SUPERVISORS ON 12/19/00



Resolution No. 2000-287

Summarily vacating public roads within the Morongo Band of Mission Indians Reservation.

The roads to be vacated are located entirely within the boundaries of the Reservation of the Morongo Band of Mission Indians and are not part of the circulation element of the Riverside County General Plan.

The Tribe held a vote among the tribal members to vacate the roads within the reservation and the ballot measure passed with 78% of the vote. There are four property owners that are not tribal members and did not participate in the vote. The Transportation Department notified these property owners by certified mail and of the four, one responded in favor of the vacation and three did not respond.

As a condition of the vacation, the Morongo Band of Mission Indians has agreed to perform the maintenance of the cattle guard located in the county-maintained portion of Fields Road. An agreement executed by the Tribe is attached hereto for the Board to execute and make part of this vacation.

RESOLUTION NO 2000-287

SUMMARILY VACATING ALL THOSE STREETS WITHIN THE MORONGO BAND OF  
MISSION INDIAN RESERVATION IN THE CABAZON AREA

(AB-99009 )

( THIRD SUPERVISORIAL DISTRICT)

**WHEREAS**, The Morongo Band of Mission Indians is requesting the vacation of the public roads within the reservation to enable the tribe to have control over the roads within said reservation. The herein described roads were dedicated to the public by certified right of way maps prepared by the Area Field Representatives of the United States Department of Interior, Bureau of Indian Affairs, said maps being on file in the office of the Riverside County Surveyor as map numbers 712-L, 772-TT, 772-UU. The dedications were accepted by Board of Supervisors resolutions recorded in Book 2553, page 236 on September 28, 1959 and Instrument number 22027 recorded on March 1, 1966 of Official Records:

**Chino Road**, shown as Norte Road on said map 712-L.

**Cottonwood Road**, shown as Gabriel Road on said map 712-L.

**Fields Road** shown on said map 772-TT.

**Fields Road** as shown on said map 712-L. Excepting therefrom that portion lying in the South Half of Section 1, Township 3 South, Range 1 East, S.B.M., lying within the City of Banning. Also excepting therefrom that portion lying within Section 12, Township 3 South, Range 1 East, S.B.M.

**Foothill Road**, shown as Laws Road (portion west of Lugo Road) on said map 712-L.

**Garcia Road**, shown as Noles Road on said map 712-L.

**Hathaway Canyon Road**, shown as Ruiz Road on said map 712-L.

**Laws Road** shown on said map 772-UU

- 1 Lugo Road shown on said map 712-L.
- 2 Martin Road, shown as Castro Road on said map 712-L.
- 3 Mission Road, shown as Laws Road (portion north of Lugo Road) on said map 712-L.
- 4 Morongo Road, shown as Quero Road on said map 712-L. Excepting therefrom that
- 5 portion lying within Section 11, Township 3 South, Range 1 East, S.B.M.
- 6 Morongo Road, shown as Santiago Road as on said map 712-L.
- 7 Potrero Road, shown as Pablo Road on said map 712-L.
- 8 Ramon Road, shown as Saubel Road on said map 712-L.
- 9 Serano Road, shown as Largo Road on said map 712-L.
- 10 Verdugo Road shown on said map 712-L.

11 WHEREAS, the hereinafter described portions of the above said roads are excess right-of-  
12 way and not required for public street or highway purposes, and that this vacation will not  
13 eliminate access to any parcels; therefore,

14 BE IT RESOLVED, DETERMINED AND ORDERED by the Board of Supervisors of the  
15 County of Riverside, State of California, in regular session assembled on December 19,  
16 2000, as follows:

17 That the hereinafter described said streets, are excess right-of-way not required for public  
18 streets and highway purposes, and pursuant to section 8334(a) of the Streets and Highway  
19 Code, the offers of dedications to the public are hereby summarily vacated:

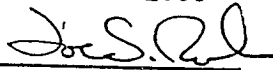
20  
21  
22 SEE MAINTENANCE AGREEMENT AND PLAT ATTACHED  
23 HERETO AND MADE A PART HEREOF  
24

1  
2 **EXCEPTING AND RESERVING** from the vacation an easement for any existing public utilities  
3 and public service facilities, together with the right to maintain, operate, replace, remove, or renew  
4 such facilities, pursuant to section 8340 of the Streets and Highway Code.

5 **BE IT FURTHER RESOLVED, DETERMINED AND ORDERED** that the Clerk of this  
6 Board shall cause a certified copy of this resolution to be recorded in the Office of the Recorder  
7 of Riverside County, California.

8 FORM APPROVED  
COUNTY COUNSEL

9 NOV 05 2000


10 BY   
ASSISTANT COUNTY COUNSEL

11 Roll Call:

11 Ayes: Buster, Tavaglione, Venable, Wilson and Mullen  
12 Noes: None  
12 Absent: None

13  
14  
15  
16  
17  
18  
19  
20  
21  
22  
23  
24  
25 Resolution no. 2000-287

26 KDT:jcu

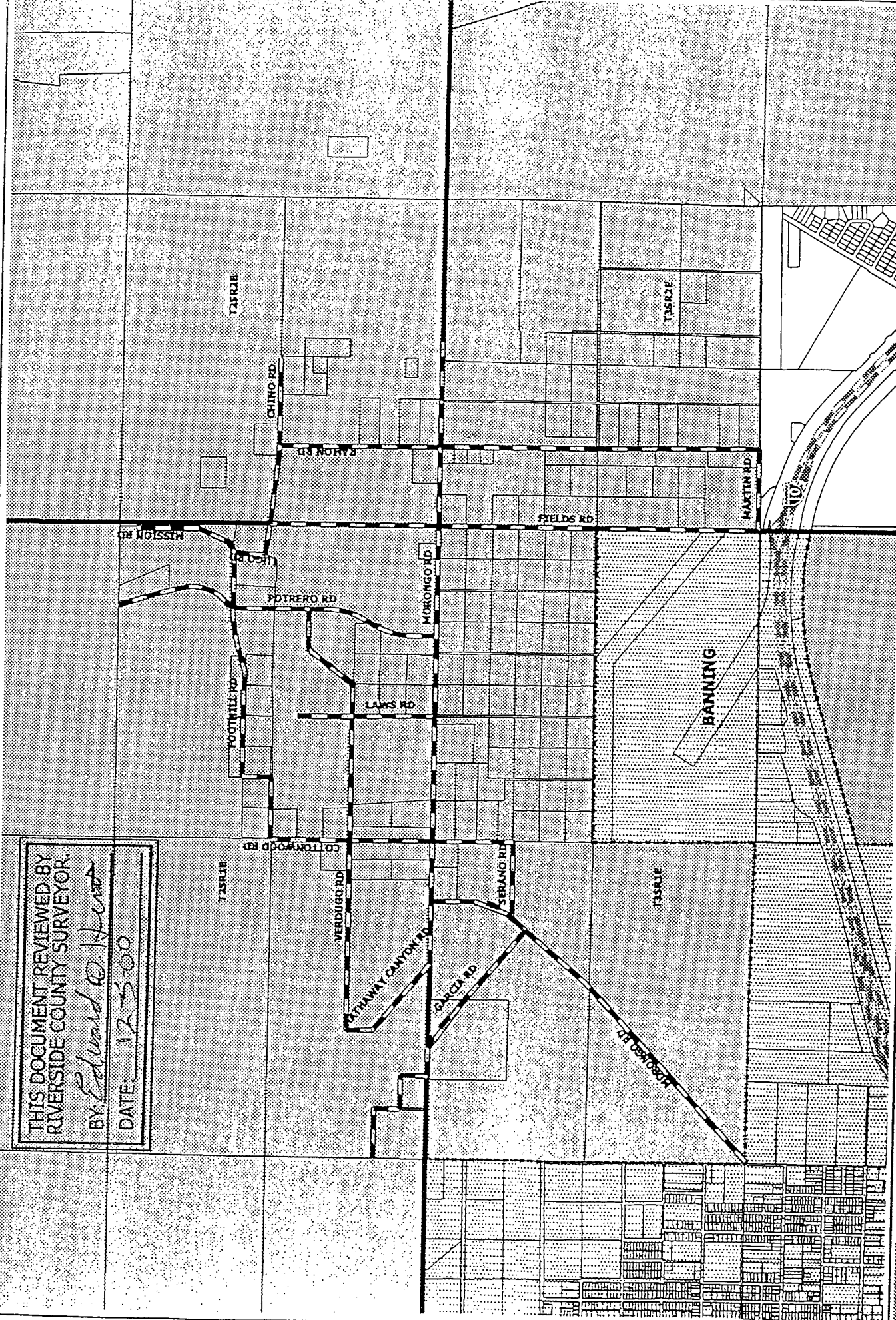
The foregoing is certified to be a true copy of a  
resolution duly adopted by said Board of Super-  
visors on the date hereinafter set forth.  
GERALD A. [unclear] Clerk of said Board  
By  Deputy

AB-99009

2.8 12-19-00

MORONGO INDIAN RESERVATION STREET VACATIONS

THIS DOCUMENT REVIEWED BY  
RIVERSIDE COUNTY SURVEYOR.  
BY: *Edward O. H. [Signature]*  
DATE: 12-5-00



The map was made by the Riverside County Surveyor's Office. It is based on the original survey of the Morongo Indian Reservation. The map is subject to change without notice. The Riverside County Surveyor's Office is not responsible for any errors or omissions on this map. The Riverside County Surveyor's Office is not responsible for any damages or losses resulting from the use of this map.



Morongo Indian Reservation  
 City Boundary  
 Territory  
 Office  
 Morongo Central Vacations  
 Highway  
 Park

MORONGO  
BAND OF  
MISSION  
INDIANS



11581  
POTRERO ROAD  
BANNING,  
CA 92220  
P 909-849-4697  
F 909-849-4425

November 21, 2000

Mr. David E. Barnhart  
Director of Transportation  
Ken Teich  
Department of Transportation  
County of Riverside  
4080 Lemon Street, 8<sup>th</sup> Floor  
P.O. Box 1605  
Riverside, California 92502-1605

Joe Rank, Esq.  
Office of County Counsel  
County of Riverside  
3535 10<sup>th</sup> Street  
Riverside, California 92501

Re: Morongo Band of Mission Indians  
Maintenance of Cattle Guard on Fields Road


Gentlemen:

By this letter, the Morongo Band of Mission Indians, a federally-recognized Indian Tribe ("Tribe"), hereby confirms that the Tribe at its expense and for the term of this agreement shall maintain in good repair and operation the cattle guard located on Fields Road between Seminole and Martin. In exchange, Riverside County for the term of this agreement shall not remove, alter, or interfere with the cattle guard absent prior written authorization of the Tribe, and shall allow the Tribe full access to maintain and repair the cattle guard as necessary upon 72 hours notice to County.

This agreement shall be ongoing until such time as the Tribe notifies the County that the Tribe has no further use of the cattle guard and will no longer maintain it, or fails to maintain or repair the cattle guard within thirty days of receipt of a written demand by the County for reasonable maintenance or repair.


David E. Barnhart, Joe Rank, Esq.  
November 21, 2000  
Page -2-

Please signify your approval of this arrangement by countersigning below,



Mary Ann Andreas  
Chairwoman  
Morongo Band of Mission Indians

Dated: 11.21.00



David E. Barnhart  
Director of Transportation  
County of Riverside

Dated: 12/7/00

MAA/sfl

John Shordike  
510-841-5056

Morongo Indians  
Berkeley

after 9:00

B.I.A. has given OK to tribe

B.I.A. Contact

Arlene Lacey

909-276-~~6626~~ 6626

Will need authorization forms

909-276 6641 Fay



12-10-78

check w/ Joe Burke on summary vacation, BIA?

" " Bill Kaffen for vacation dish

General Alan Bando? in Noronjo

913-6504 Joe or Halile

Map 712-L

Noronjo I, Tz.

901-919-4697

EXT 17

✓ Further land in field 7d. - Take out or relocate  
✓ Check with zoning commission field 7d. - ✓  
Superior office  
✓ Reservation for utilities -  
✓ Private ownership within reservation

Tribe enter into agreement with County for tribe to maintain  
cattle guard?

- Shovelko wants to talk to Joe Rank

- Does not want reservation for utilities - Tribe  
to administer utilities -



TRANSPORTATION DEPARTMENT  
ROUTE SLIP

Date: \_\_\_\_\_

ACTION

SIGNATURE

FYI

TO:	INITIALS:	TO:	INITIALS:
_____ D. Barnhart	_____	_____ H. Smith	_____
_____ G. Johnson	_____	_____ S. Staley	_____
_____ J. Armás	_____	_____ A. Zaki	_____
_____ C. Marshall	_____	_____ D. Bennett	_____
_____ G. McKenzie	_____	_____ K. Brooks	_____
_____ E. Studor	_____	_____ S. Dery	_____
_____ L. Tai	_____	_____ M. Ghahramani	_____
_____ E. Baumgarten	_____	_____ F. Khorashadi	_____
_____ M. Bernas	<u>MSB</u>	_____ R. Merry	_____
_____ K. Donovan	_____	_____ J.R. Morgan	_____
_____ K. Othman	_____	_____ G. Poor	_____
✓ <u>Teich</u>	_____	_____ P. Russell	_____
_____	_____	_____ F. Victor	_____
_____	_____	_____ R. Null	_____
_____	_____	_____ Secretary	_____


**TLMA**

_____ R. Lashbrook	_____	_____
_____ R. Fernandez	_____	_____
_____ P. Egeter	_____	_____
_____ J. Miller	_____	_____
_____ A. Paturzo	_____	_____
_____ K. Pemble	_____	_____
_____ L. Tontz	_____	_____
_____ M. Lee	_____	_____
_____ K. Frank	_____	_____
_____ C. Sides	_____	_____

**COMMENTS:**

\_\_\_\_\_  
 \_\_\_\_\_  
 \_\_\_\_\_  
 \_\_\_\_\_  
 \_\_\_\_\_  
 \_\_\_\_\_  
 \_\_\_\_\_  
 \_\_\_\_\_  
 \_\_\_\_\_  
 \_\_\_\_\_  
 \_\_\_\_\_  
 \_\_\_\_\_  
 \_\_\_\_\_  
 \_\_\_\_\_  
 \_\_\_\_\_  
 \_\_\_\_\_  
 \_\_\_\_\_  
 \_\_\_\_\_  
 \_\_\_\_\_  
 \_\_\_\_\_  
 \_\_\_\_\_  
 \_\_\_\_\_  
 \_\_\_\_\_  
 \_\_\_\_\_  
 \_\_\_\_\_

Return to: \_\_\_\_\_



TRI LAKE  
CONSULTANTS, INC.  
MUNICIPAL ENGINEERS

RECEIVED  
DEC 17 1998  
Riverside County  
Transportation Dept.

## MEMORANDUM

TO: Mr. John Shordike

FROM: Joe Van Sickle  
Principal Engineer  
Morongo Domestic Water Project

DATE: December 11, 1998

RE: Meeting Riv Co. Regarding Vacation of Co. Roads Within Reservation.

---

Pursuant to your request, Mr. Habib Motlagh and I met with George Johnson, Mark Bernas and Kenneth Teich. They were very cooperative and stated it was their hope to fast track the vacation process. We discussed the method which we may submit an exhibit having the streets shown and a written list of the streets.

Mark Bernas will inform us on Tuesday, December 15, 1998 if we will be able to proceed for a summary vacation or will need to go the general vacation, \$1,630.00 versus \$4,025.00.

Mr. Johnson did bring up the fact that Riv Co had not yet received the \$11,500.00 to cover inspection costs.


If everything proceeds as hoped for, I will send to you the exhibit map and the list of streets to be vacated for you to submit to the County.

One more item that was brought up, does the Bureau of Indian Affairs have to approve the vacation?

Please call me should you have any questions or need any further information.

c: Morongo Council  
Mr. George Johnson

MAILING: P.O. BOX 606 / PERRIS, CA 92572  
OFFICE: 170 WILKERSON, SUITE A / PERRIS, CA 92570  
PHONE: 909-943-6504 / FAX: 909-943-8416



**COUNTY OF RIVERSIDE**  
**TRANSPORTATION AND**  
**LAND MANAGEMENT AGENCY**  
**Transportation Department**



*David E. Barnhart*  
*Director of Transportation*

December 24, 1998

Mr. Joe Van Sickle  
Tri Lakes Consultants, Inc.  
P.O. Box 606  
Perris, CA 92572

Dear Mr. Van Sickle,

Enclosed, please find an exhibit for the streets to be vacated within the Morongo Indian Reservation as requested in our meeting on December 10, 1998. Also enclosed are copies of the Maintained Road Book pages for the area.

There are two county maintained roads not on your list that you may want to include in the vacation. One is Lugo Road from Mission Road to Chino Road. This is a lying entirely within the reservation. The other is Martin Road, lying between Fields Road and Ramon Road. The status of this street as to being entirely in the reservation or half in and half out has not been determined at this time.

If you have any questions, do not hesitate to call me at (909) 955-6726.

Sincerely,

Kenneth D. Teich  
Supervising Land Surveyor

enclosures

cc: George Johnson

# COUNTY OF RIVERSIDE

## TRANSPORTATION AND LAND MANAGEMENT AGENCY

### Transportation Department



David E. Barnhart  
Director of Transportation

AB 99009

December 24, 1998

Mr. Joe Van Sickle  
Tri Lakes Consultants, Inc.  
P.O. Box 606  
Perris, CA 92572

Dear Mr. Van Sickle,

Enclosed, please find an exhibit for the streets to be vacated within the Morongo Indian Reservation as requested in our meeting on December 10, 1998. Also enclosed are copies of the Maintained Road Book pages for the area.


There are two county maintained roads not on your list that you may want to include in the vacation. One is Lugo Road from Mission Road to Chino Road. This is a lying entirely within the reservation. The other is Martin Road, lying between Fields Road and Ramon Road. The status of this street as to being entirely in the reservation or half in and half out has not been determined at this time.

If you have any questions, do not hesitate to call me at (909) 955-6726.

Sincerely,

  
Kenneth D. Teich  
Supervising Land Surveyor





enclosures

cc: George Johnson

*Vic Leaf*



### Morongo Band of Mission Indians

*5. 6744*

*SHARON*

To: David E Barnhart

From: John Shordike

Date: April 8, 1999

Re: Vacation of County Right of Way within Morongo Indian Reservation:

\*\*\*\*\*

- 1.) Chino Rd.
- ~~2.) Cottonwood Rd.~~
- ~~3.) Fields Rd.~~
- ~~4.) Foothill Rd.~~
- ~~5.) Hathaway Canyon Rd.~~
- ~~6.) Garcia Rd.~~
- ~~7.) Laws Rd.~~
- ~~8.) Mission Rd.~~
- ~~9.) Morongo Rd.~~
- ~~10.) Potrero Rd.~~
- ~~11.) Ramon Rd.~~
- ~~12.) Serano Rd.~~
- ~~13.) Verdugo Rd.~~
- ~~14.) Lugo Rd.~~
- ~~15.) Martin Rd.~~

" COUNTY OF RIVERSIDE "

"TRANSPORTATION DEPARTMENT - RIGHT OF WAY SECTION"

VACATION REQUEST INFORMATION

COUNTY OF RIVERSIDE  
TRANSPORTATION DEPARTMENT  
P. O. BOX 1090  
RIVERSIDE, CA 92502

APR. 8, 1999  
DATE

FOR COUNTY SURVEYOR'S USE

ATTN: RIGHT OF WAY SECTION  
TYPE OF VACATION: (CHECK ONE)  
 ROAD CHINO RD. et al  
(NAME OF ROAD, IF ANY)  
 DRAINAGE EASEMENT  
 ACCESS RESTRICTION  
 OTHER

AB NO: \_\_\_\_\_  
W.O. \_\_\_\_\_  
FEE \_\_\_\_\_ CHECK NO: \_\_\_\_\_  
RECEIPT NO: \_\_\_\_\_

APPLICANT: (CHECK ONE)

OWNER  ENGINEER/SURVEYOR N/A OTHER N/A  
(SPECIFY)

NAME: MORONGO BAND OF MISSION INDIANS

ADDRESS: \_\_\_\_\_

11581 RR POTRERO RD.  
BANNING, CA ZIP CODE: 92220

TELEPHONE: 909 849-4697 ASSESSOR'S PARCEL NO. \_\_\_\_\_

REASON FOR VACATION: TO RETAIN AS  
PRIVATE STREETS WITHIN  
RESERVATION.

ATTACH DETAIL SUCH AS: LOCATION, LIMITS, WIDTH, MAPS AND ANY  
OTHER PERTINENT INFORMATION.

DATED: \_\_\_\_\_

\_\_\_\_\_  
APPLICANT'S SIGNATURE

\_\_\_\_\_  
PRINT OR TYPE NAME



PROPERTY OWNER AUTHORIZATION

\_\_\_\_\_  
DATE

\_\_\_\_\_  
NAME OF ROAD (IF ANY)

\_\_\_\_\_  
OWNER'S ASSESSORS PARCEL  
NUMBER

COUNTY OF RIVERSIDE  
TRANSPORTATION DEPARTMENT  
P. O. BOX 1090  
RIVERSIDE, CA 92502  
ATTN: RIGHT-OF-WAY SECTION

I/WE HEREBY REQUEST THE VACATION OF \_\_\_\_\_  
(DESCRIBE PROPERTY .....

.....TO BE VACATED)

\_\_\_\_\_ ADJOINING OUR PROPERTY.

DATE: \_\_\_\_\_

\_\_\_\_\_  
(SIGNATURE)

\_\_\_\_\_  
(PRINT OR TYPE NAME)

DATE: \_\_\_\_\_

\_\_\_\_\_  
(SIGNATURE)

\_\_\_\_\_  
(PRINT OR TYPE NAME)

PLEASE SIGN NAMES AS THEY APPEAR ON THE GRAND DEED. PLEASE HAVE  
SIGNATURES WITNESSED BY A NOTARY PUBLIC (INCLUDE JURAT).

COMMENTS: \_\_\_\_\_  
\_\_\_\_\_  
\_\_\_\_\_

2/21/95  
wob

4/8/99

FORTHCOMING, PER  
APPLICANT  
SPOKESMAN.

VJL

22027

7 11 51 P M  
3 17 18 1 10

BEFORE THE BOARD OF SUPERVISORS

COUNTY OF RIVERSIDE STATE OF CALIFORNIA

In the Matter of Roads on Morongo

Indian Reservation

R E S O L U T I O N

acceptance of right-of-way therefor and )  
declaration thereof as County Roads )

WHEREAS, by agreement of this Board of Supervisors and the United States Department of Interior, Bureau of Indian Affairs, dated the 9th day of November, 1953, the hereinbelow described roads having been constructed and improved by the said Bureau of Indian Affairs to a standard as prescribed by this Board, and

WHEREAS, the hereinbelow described roads as designated and delineated on accompanying certified map prepared by the Area Director of the United States Department of Interior, Bureau of Indian Affairs, are herewith offered for acceptance by this Board of Supervisors for use and purpose of County Highways.

NOW, THEREFORE, BE IT RESOLVED that the acquisition of rights-of-way designated and delineated on said map and as hereinbelow described are necessary and proper for use and purpose of County Highways.

BE IT FURTHER RESOLVED, that the County of Riverside should, and does hereby, accept those rights-of-way for public highway purposes as granted by the United States Department of Interior, Bureau of Indian Affairs, to the County of Riverside, said real property being situated in the County of Riverside, State of California, and described as follows:

BUREAU OF INDIAN AFFAIRS Route No. 8-11 located in Section 31, T. 2 S., R. 2 E., S. B. B. & M., and Section 36, T. 2 S.; R. 1 E., S. B. B. & M. as shown on Drawing No. 33-6-61, and Route No. 8-12 located in Section 36, T. 2 S., R. 1 E., S. B. B. & M., as shown on Drawing No. 33-6-62.

2 11 5 17 11 14 11 11

22027

BEFORE THE BOARD OF SUPERVISORS

COUNTY OF RIVERSIDE STATE OF CALIFORNIA

In the Matter of Roads on Morongo

Indian Reservation

RESOLUTION

acceptance of right-of-way therefor and )  
declaration thereof as County Roads )

WHEREAS, by agreement of this Board of Supervisors and the United States Department of Interior, Bureau of Indian Affairs, dated the 9th day of November, 1953, the hereinbelow described roads having been constructed and improved by the said Bureau of Indian Affairs to a standard as prescribed by this Board, and

WHEREAS, the hereinbelow described roads as designated and delineated on accompanying certified map prepared by the Area Director of the United States Department of Interior, Bureau of Indian Affairs, are herewith offered for acceptance by this Board of Supervisors for use and purpose of County Highways.

NOW, THEREFORE, BE IT RESOLVED that the acquisition of rights-of-way designated and delineated on said map and as hereinbelow described are necessary and proper for use and purpose of County Highways.

BE IT FURTHER RESOLVED, that the County of Riverside should, and does hereby, accept those rights-of-way for public highway purposes as granted by the United States Department of Interior, Bureau of Indian Affairs, to the County of Riverside, said real property being situated in the County of Riverside, State of California, and described as follows:

BUREAU OF INDIAN AFFAIRS Route No. S-11 located in Section 31, T. 2 S., R. 2 E., S. B. B. & M., and Section 36, T. 2 S., R. 1 E., S. B. B. & M. as shown on Drawing No. 33-6-61, and Route No. S-12 located in Section 36, T. 2 S., R. 1 E., S. B. B. & M., as shown on Drawing No. 33-6-62.

22125

RESOLUTION

1  
2  
3  
4  
5  
6  
7  
8  
9  
10  
11  
12  
13  
14  
15  
16  
17  
18  
19  
20  
21  
22  
23  
24  
25  
26  
27  
28  
29  
30  
31  
32

BE IT RESOLVED by the Board of Supervisors of the County of Riverside, State of California, in regular session assembled this 8th day of January, 1966, that the following described strip of Federal owned public land is necessary to the public convenience as a public highway, and is hereby declared open for use by the public as a County highway, to be known as Edom Hill Road, located in the County of Riverside, State of California, described as follows:

Those portions of Lots 32 to 38 inclusive of Section 28, T. 3 S., R. 5 E., S.B.M., as shown on map of Dependent Resurvey and Partial Subdivision of Sections dated October 7, 1954 on file with the Bureau of Land Management, lying 44 feet on each side of the following described center line;

Commencing at the northeast corner of Lot 39, said Section 28;

Thence S. 89°42' W., along the north line of said lot, a distance of 88.78 feet to the center line of Varner Road as relinquished to the County of Riverside by document recorded October 23, 1956 in Book 1989, Page 167, Official Records of Riverside County, California;

Thence S. 32°20'30" E., along said center line, a distance of 262.68 feet to the TRUE POINT OF BEGINNING;

Thence N. 57°39'30" E., a distance of 14.68 feet;

Thence northeasterly and southeasterly along the arc of a 400 foot radius tangent curve concave southerly, through a central angle of 71°00', a distance of 495.67 feet;

Thence S. 51°20'30" E., tangent thereto, a distance of 104.28 feet;

Thence southeasterly and northeasterly along the arc of a 600 foot radius tangent curve concave northerly, through a central angle of 75°00', a distance of 765.40 feet;

Thence N. 53°39'30" E., tangent thereto, a distance of 221.50 feet;

Thence northeasterly along the arc of an 800 foot radius tangent curve, concave southeasterly, through a central angle of 30°30', a distance of 425.86 feet;

Thence N. 84°09'30" E., tangent thereto, a distance of 84.61 feet to a

1 point on the east line of Lot 33, said Section 27, T. 1 N., R. 1 E.,  
2 corner of said Lot 33 bears N. 0°01'15" E., a distance of 34.47 feet,  
3 along said east line;

4 Excepting therefrom that portion in said Amber Road.

5 BE IT FURTHER RESOLVED that the Clerk of the Board of Supervisors do  
6 and is hereby authorized and directed to cause a certified copy of the  
7 Resolution to be recorded in the Office of the County Recorder of the County  
8 of Riverside, State of California.

9  
10  
11  
12  
13  
14  
15  
16  
17  
18  
19  
20  
21  
22  
23  
24  
25  
26  
27  
28  
29  
30  
31

*W.D. Balogh*

Recorded in Official Records  
of Riverside County, California

At Request of  
CLERK OF BOARD

RECEIVED FOR RECORD  
MAR 1 1966

Seal

The foregoing is certified to be a true copy of a  
resolution duly adopted by said Board of Super-  
visors on the date therein set forth.

DONALD D. SHILL, Clerk of said Board

*Walter McCarthy*

22028

FORM APPROVED

JAN 19 1966

M. J. SULLIVAN, JR.  
COUNTY COUNSEL

1/12/-6632  
JCR:rb

A. C. KEITH  
COUNTY SHERIFF &  
DEAL COMMISSIONER  
RIVERSIDE COUNTY  
CALIFORNIA

End Recorded Document - W.D. Balogh, County Recorder

Riverside is hereby authorized and empowered:

To acquire, in the name of the County of Riverside, a fee simple absolute estate in the hereinafter described real property by condemnation in accordance with the Constitution and laws of California relating to eminent domain;

To prepare and prosecute in the name of the County of Riverside such proceedings as are necessary for such acquisition;

To make application for an order fixing the amount of security in money deposits and for an order permitting the County to take immediate possession of the real property for freeway purposes;

To make deposit of such security out of funds under the control of the County;

The real property so to be acquired is situated in the County of Riverside, State of California, and is described on separate sheets bearing different parcel numbers for each parcel, which sheets are attached hereto and their contents made a part hereof as fully as if they were set forth at length herein.

#### PARCEL I

A parcel of land in the NW $\frac{1}{4}$  of Section 7, T. 5 S., R. 7 E., S.R.M. being that portion of Parcels 128 and 129 as shown on Map of Record of Survey, recorded in Book 23, page 43 of Records of Riverside County, California, more particularly described as follows:

Beginning at the northwest corner of said Lot 129, said point being the intersection of the centerline of Yucca Lane and 40th Avenue;

Thence N.89°23'24"E. along the northerly line of said Lot 129, a distance of 196.06 feet to the southwesterly right of way line of the Southern Pacific Railroad;

Thence S.70°06'30"E. along said southwesterly right of way line of the Southern Pacific Railroad, a distance of 494.52 feet;

Thence S.0°03'E. along the easterly line of said Lots 129 and 128 a distance of 85.10 feet;

Thence N.70°06'30"W., a distance of 362.64 feet;

Thence westerly along the arc of a 960 foot radius curve, concave to the south, through an angle of 19°33'06", for an arc distance of 327.59 feet to the west line of said Lot 129;

Thence N.0°03'30"E. along said westerly line of Lot 129, a distance of 70.64 feet to the point of beginning.

Roll Call resulted as follows:

Ayes:

Noes:

Absent:

On motion of Supervisor Berkey, seconded by Supervisor McCall and duly carried, the following resolution was adopted:

WHEREAS, by agreement of this Board of Supervisors and the United States Department of Interior, Bureau of Indian Affairs, dated the 9th day of November, 1963, the hereinbelow described roads having been constructed and improved by the said Bureau of Indian Affairs to a standard as prescribed by this Board, and

Roads in  
Morongo  
Indian Res-  
ervation ac-  
cepted into  
system.

WHEREAS, the hereinbelow described roads as designated and delineated on accompanying certified map prepared by the Area Field Representative of the United States Department of Interior, Bureau of Indian Affairs, are herewith offered for acceptance by this Board of Supervisors for use and purpose of County Highway; now, therefore,

BE IT RESOLVED by the Board of Supervisors of the County of Riverside, State of California, in regular session assembled on September 28, 1959, that the acquisition of rights of way designated and delineated on said map and as hereinbelow described are necessary and proper for use and purpose of County Highways.

BE IT FURTHER RESOLVED, that the County of Riverside should, and does hereby, accept those rights of way for County Highway purposes as granted by the United States Department of Interior, Bureau of Indian Affairs, to the County of Riverside, said real property being situated in the County of Riverside, State of California, and described as follows:

Route P-2, designated as Quero Road, Santiago Road and Fields Road, begins at a point in the NW $\frac{1}{4}$  of Section 11, T. 3 S., R. 1 E., said point bears south a distance of 26.5 feet from the northwest corner of said Section 11, and runs in a northeasterly, easterly and southerly direction a distance of 19,096.50 feet to a point in the NE $\frac{1}{4}$  of Section 12, T. 3 S., R. 1 E., said point bears S.00°04'E., a distance of 442.5 feet from the northeast corner of said Section 12.

Excepting therefrom that portion thereof in said Section 11 and in the SE $\frac{1}{4}$  of Section 1, T. 3 S., R. 1 E., S. B. M.

Route S-3, designated as Santiago Road and Ruiz Road, begins at a point in the SE $\frac{1}{4}$  of Section 35, T. 2 S., R. 1 E., S. B. M., which point bears S.89°55'W., a distance of 1037.01 feet from the southeast corner of said Section 35, and runs northwesterly a distance of 2880 feet to a point in the SW $\frac{1}{4}$  of said Section 35, which point bears N.67°27'W., a distance of 3449.54 feet from said southeast corner of Section 35.

Excepting therefrom that portion thereof in Route P-2.

Route S-4, designated as Pablo Road, begins at a point in the SE $\frac{1}{4}$  of Section 36, T. 2 S., R. 1 E., S. B. M., which point bears N.89°55'W., a distance of 1320 feet from the southeast corner of said Section 36, and runs in a northerly direction a distance of 5566.99 feet to a point in the NE $\frac{1}{4}$  of said Section 36, said point bears N.29°23'W., a distance of 1395.20 feet from the northeast corner of said Section 36.

Excepting therefrom that portion thereof in Route P-2.

Route S-5, designated as Verdugo Road, begins at a point in the SE $\frac{1}{4}$  of Section 36, T. 2 S., R. 1 E., S. B. M., which point bears N.33°33'W., a distance of 3466.63 feet from the southeast corner of said Section 36, and runs in a westerly direction a distance of 7422.90 feet to a point in the SW $\frac{1}{4}$  of Section 35, T. 2 S., R. 1 E., S. B. M., which point bears N.67°27'W., a distance of 3449.54 feet from the southeast corner of said Section 35.

Excepting therefrom that portion thereof in Route S-3 and Route S-4.

described are necessary and proper for use and purpose of County Highways.

BE IT FURTHER RESOLVED, that the County of Riverside should, and does hereby, accept these rights of way for County Highway purposes as granted by the United States Department of Interior, Bureau of Indian Affairs, to the County of Riverside, said real property being situated in the County of Riverside, State of California, and described as follows:

Route P-2, designated as Quero Road, Santiago Road and Fields Road, begins at a point in the NW $\frac{1}{4}$  of Section 11, T. 3 S., R. 1 E., said point bears south a distance of 26.5 feet from the northwest corner of said Section 11, and runs in a northeasterly, easterly and southerly direction a distance of 19,096.50 feet to a point in the NE $\frac{1}{4}$  of Section 12, T. 3 S., R. 1 E., said point bears S.00°04'E., a distance of 442.5 feet from the northeast corner of said Section 12.

Excepting therefrom that portion thereof in said Section 11 and in the SE $\frac{1}{4}$  of Section 1, T. 3 S., R. 1 E., S. B. M.

Route S-3, designated as Santiago Road and Ruiz Road, begins at a point in the SE $\frac{1}{4}$  of Section 35, T. 2 S., R. 1 E., S. B. M., which point bears S.89°55'W., a distance of 1037.01 feet from the southeast corner of said Section 35, and runs northwesterly a distance of 2880 feet to a point in the SW $\frac{1}{4}$  of said Section 35, which point bears N.67°27'W., a distance of 3449.54 feet from said southeast corner of Section 35.

Excepting therefrom that portion thereof in Route P-2.

Route S-4, designated as Pablo Road, begins at a point in the SE $\frac{1}{4}$  of Section 36, T. 2 S., R. 1 E., S. B. M., which point bears N.89°55'W., a distance of 1920 feet from the southeast corner of said Section 36, and runs in a northerly direction a distance of 5566.99 feet to a point in the NE $\frac{1}{4}$  of said Section 36, said point bears N.39°23'W., a distance of 1395.20 feet from the northeast corner of said Section 36.

Excepting therefrom that portion thereof in Route P-2.

Route S-5, designated as Verdugo Road, begins at a point in the SE $\frac{1}{4}$  of Section 36, T. 2 S., R. 1 E., S. B. M., which point bears N.33°33'W., a distance of 2436.63 feet from the southeast corner of said Section 36, and runs in a westerly direction a distance of 7428.90 feet to a point in the SW $\frac{1}{4}$  of Section 35, T. 2 S., R. 1 E., S. B. M., which point bears N.67°27'W., a distance of 3449.54 feet from the southeast corner of said Section 35.

Excepting therefrom that portion thereof in Route S-3 and Route S-4.

Route S-6, designated as Largo Road, Gabriel Road and Laws Road, begins at a point in the NE $\frac{1}{4}$  of Section 2, T. 3 S., R. 1 E., S. B. M., which point bears S.44°45'W., a distance of 1878.55 feet from the northeast corner of said Section 2, and runs in a northeasterly direction a distance of 12,511 feet to a point in the NE $\frac{1}{4}$  of Section 36, T. 3 S., R. 1 E., S. B. M., which point bears S.15°29'W., a distance of 295.66 feet from the northeast corner of said Section 36.



Excepting therefrom that portion thereof in Route P-2, Route S-5 and Route S-4.

Route S-7, designated as Castro Road, Saubel Road, Norte Road and Lugo Road, begins at a point in the SW $\frac{1}{4}$  of Section 6, T. 3 S., R. 2 E., S. B. M., which point bears N.00°04'W., a distance of 20 feet from the southwest corner of said Section 6, and runs easterly, northerly, westerly and northerly a distance of 11,744.20 feet to a point in the NE $\frac{1}{4}$  of Section 36, T. 2 S., R. 1 E., S. B. M., which point bears S.09°01'W., a distance of 1895.85 feet from the northeast corner of said Section 36.

Excepting therefrom that portion thereof in Route P-2.

Route S-8, designated as Santiago Road, begins at a point in the SW $\frac{1}{4}$  of Section 31, T. 2 S., R. 2 E., S. B. M., which point bears N.00°04'W., a distance of 2.00 feet from the southwest corner of said Section 31, and runs in an easterly direction a distance of 2747 feet to the southeast corner of said SW $\frac{1}{4}$  of Section 31.

Excepting therefrom those portions thereof in Route P-2 and Route S-7.

Route S-9, designated as Norte Road, begins at a point in the W $\frac{1}{2}$  of Section 31, T. 2 S., R. 2 E., S. B. M., which point bears N.25°53'E., a distance of 2953.69 feet, from the southwest corner of said Section 31 and runs in an easterly direction a distance of 761.00 feet to a point in said W $\frac{1}{2}$  of Section 31, which point bears north, a distance of 20.00 feet from the northeast corner of Tract 67 and from the northwest corner of Tract 66 in said Section 31.

Excepting therefrom that portion thereof in Route S-7.

Route S-10, designated as Moles Road, begins at a point in the NE $\frac{1}{4}$  of Section 2, T. 3 S., R. 1 E., S. B. M., which point bears S.43°55'W., a distance of 2243.35 feet from the northeast corner of said Section 2, and runs in a northwesterly direction a distance of 4939.00 feet to a point in the SW $\frac{1}{4}$  of Section 35, T. 2 S., R. 1 E., S. B. M., which point bears N.16°39'E., a distance of 893.97 feet from the southwest corner of said Section 35.

Excepting therefrom that portion thereof in Route P-2.

BE IT FURTHER RESOLVED that the hereinabove described Route P-2, designated as Lugo Road, Santiago Road and Fields Road and Route S-3, designated as Santiago Road and Ruiz Road and Route S-4, designated as Pablo Road and Route S-5, designated as Verdugo Road and Route S-6, designated as Largo Road, Gabriel Road and Laws Road and Route S-7, designated as Castro Road, Saubel Road, Norte Road and Lugo Road and Route S-8, designated as Santiago Road and Route S-9, designated as Norte Road and Route S-10, designated as Moles Road, designated and delineated on accompanying certified map of Area Field Representative of United States Department of Interior, Bureau of Indian Affairs, do, and are hereby, declared County highways and therefore public roads.

Roll Call resulted as follows:

Ayes: Supervisors Jones, Chamberlain, Berkey, McCall & Anderson.

Noes: None.

22027

BEFORE THE BOARD OF SUPERVISORS

COUNTY OF RIVERSIDE STATE OF CALIFORNIA

In the Matter of ROADS ON MORONG

Indian Reservation

R E S O L U T I O N

acceptance of right-of-way therefor and )  
declaration thereof as County Roads )

WHEREAS, by agreement of this Board of Supervisors and the United States Department of Interior, Bureau of Indian Affairs, dated the 9th day of November, 1953, the hereinbelow described roads having been constructed and improved by the said Bureau of Indian Affairs to a standard as prescribed by this Board, and

WHEREAS, the hereinbelow described roads as designated and delineated on accompanying certified map prepared by the Area Director of the United States Department of Interior, Bureau of Indian Affairs, are herewith offered for acceptance by this Board of Supervisors for use and purpose of County Highways.

NOW, THEREFORE, BE IT RESOLVED that the acquisition of rights-of-way designated and delineated on said map and as hereinbelow described are necessary and proper for use and purpose of County Highways.

BE IT FURTHER RESOLVED, that the County of Riverside should, and does hereby, accept those rights-of-way for public highway purposes as granted by the United States Department of Interior, Bureau of Indian Affairs, to the County of Riverside, said real property being situated in the County of Riverside, State of California, and described as follows:

BUREAU OF INDIAN AFFAIRS Route No. 8-11 located in Section 31, T. 2 S., R. 2 E., S. B. B. & M., and Section 36, T. 2 S., R. 1 E., S. B. B. & M. as shown on Drawing No. 33-6-61, and Route No. 8-12 located in Section 36, T. 2 S., R. 1 E., S. B. B. & M., as shown on Drawing No. 33-6-62.

5 11 51 5 A  
5 11 14 30

22027

BEFORE THE BOARD OF SUPERVISORS

COUNTY OF RIVERSIDE STATE OF CALIFORNIA

In the Matter of Roads on Morongo

Indian Reservation

RESOLUTION

acceptance of right-of-way therefor and )  
declaration thereof as County Roads )

WHEREAS, by agreement of this Board of Supervisors and the United States Department of Interior, Bureau of Indian Affairs, dated the 9th day of November, 1953, the hereinbelow described roads having been constructed and improved by the said Bureau of Indian Affairs to a standard as prescribed by this Board, and

WHEREAS, the hereinbelow described roads as designated and delineated on accompanying certified map prepared by the Area Director of the United States Department of Interior, Bureau of Indian Affairs, are herewith offered for acceptance by this Board of Supervisors for use and purpose of County Highways.

NOW, THEREFORE, BE IT RESOLVED that the acquisition of rights-of-way designated and delineated on said map and as hereinbelow described are necessary and proper for use and purpose of County Highways.

BE IT FURTHER RESOLVED, that the County of Riverside should, and does hereby, accept those rights-of-way for public highway purposes as granted by the United States Department of Interior, Bureau of Indian Affairs, to the County of Riverside, said real property being situated in the County of Riverside, State of California, and described as follows:

BUREAU OF INDIAN AFFAIRS Route No. S-11 located in Section 31, T. 2 S., R. 2 E., S. B. B. & M., and Section 36, T. 2 S., R. 1 E., S. B. B. & M. as shown on Drawing No. 33-6-61, and Route No. S-12 located in Section 36, T. 2 S., R. 1 E., S. B. B. & M., as shown on Drawing No. 33-6-62.

22125

RESOLUTION

1  
2  
3  
4  
5  
6  
7  
8  
9  
10  
11  
12  
13  
14  
15  
16  
17  
18  
19  
20  
21  
22  
23  
24  
25  
26  
27  
28  
29  
30  
31  
32

BE IT RESOLVED by the Board of Supervisors of the County of Riverside, State of California, in regular session assembled this 8th day of January, 1966, that the following described strip of Federal owned public land is necessary to the public convenience as a public highway, and is hereby declared open for use by the public as a County highway, to be known as Edom Hill Road, located in the County of Riverside, State of California, described as follows:

Those portions of Lots 32 to 38 inclusive of Section 28, T. 3 S., R. 5 E., S.B.M., as shown on map of Dependent Resurvey and Partial Subdivision of Sections dated October 7, 1954 on file with the Bureau of Land Management, lying 44 feet on each side of the following described center line;

Commencing at the northeast corner of Lot 39, said Section 28;

Thence S. 89°42' W., along the north line of said lot, a distance of 88.78 feet to the center line of Varner Road as relinquished to the County of Riverside by document recorded October 23, 1956 in Book 1989, Page 167, Official Records of Riverside County, California;

Thence S. 32°20'30" E., along said center line, a distance of 262.68 feet to the TRUE POINT OF BEGINNING;

Thence N. 57°39'30" E., a distance of 14.68 feet;

Thence northeasterly and southeasterly along the arc of a 400 foot radius tangent curve concave southerly, through a central angle of 71°00', a distance of 495.67 feet;

Thence S. 51°20'30" E., tangent thereto, a distance of 104.28 feet;

Thence southeasterly and northeasterly along the arc of a 600 foot radius tangent curve concave northerly, through a central angle of 75°00', a distance of 765.40 feet;

Thence N. 53°39'30" E., tangent thereto, a distance of 221.50 feet;

Thence northeasterly along the arc of an 800 foot radius tangent curve, concave southeasterly, through a central angle of 30°30', a distance of 425.86 feet;

Thence N. 84°09'30" E., tangent thereto, a distance of 84.61 feet to a

1 point on the east line of Lot 33, said Section 27, and distance from the  
2 corner of said Lot 33 bears N. 0°01'15" E., a distance of 34.47 feet, and  
3 along said east line;

4 excepting therefrom that portion in said Farmer Road.

5 BE IT FURTHER RESOLVED that the Clerk of the Board of Supervisors of  
6 and is hereby authorized and directed to cause a certified copy of the  
7 Resolution to be recorded in the Office of the County Recorder of the County  
8 of Riverside, State of California.

9  
10  
11  
12  
13  
14  
15  
16  
17  
18  
19  
20  
21  
22  
23  
24  
25  
26  
27  
28  
29  
30  
31

*W.D. Balogh*

Recorded in Official Records  
of Riverside County, California

At Request of  
*W.D. Balogh*  
M  
CLERK OF BOARD

RECEIVED FOR RECORD  
MAR 1 1966



The foregoing is certified to be a true copy of a  
resolution duly adopted by said Board of Super-  
visors on the date therein set forth.  
DONALD D. SHELTON, Clerk of said Board

*W.D. Balogh* Deputy

22028

FORM APPROVED

JAN 19 1966  
RAY T. SULLIVAN, JR.  
COUNTY COUNSEL

1/12/-6632  
JCR:rb

A. C. KEITH  
COUNTY SUPERVISOR &  
SEAL COMMISSIONER  
RIVERSIDE COUNTY  
CALIFORNIA

End Recorded Document - W.D. Balogh, County Recorder

Riverside is hereby authorized and empowered:

To acquire, in the name of the County of Riverside, a fee simple absolute estate in the hereinafter described real property by condemnation in accordance with the Constitution and laws of California relating to eminent domain;

To prepare and prosecute in the name of the County of Riverside such proceedings as are necessary for such acquisition;

To make application for an order fixing the amount of security in money deposits and for an order permitting the County to take immediate possession of the real property for freeway purposes;

To make deposit of such security out of funds under the control of the County;

The real property so to be acquired is situated in the County of Riverside, State of California, and is described on separate sheets bearing different parcel numbers for each parcel, which sheets are attached hereto and their contents made a part hereof as fully as if they were set forth at length herein.

#### PARCEL I

A parcel of land in the NW $\frac{1}{4}$  of Section 7, T. 5 S., R. 7 E., S.R.M. being that portion of Parcels 128 and 129 as shown on Map of Record of Survey, recorded in Book 23, page 43 of Records of Riverside County, California, more particularly described as follows:

Beginning at the northwest corner of said Lot 129, said point being the intersection of the centerline of Yucca Lane and 40th Avenue;

Thence N.89°23'24"E. along the northerly line of said Lot 129, a distance of 196.06 feet to the southwesterly right of way line of the Southern Pacific Railroad;

Thence S.70°06'30"E. along said southwesterly right of way line of the Southern Pacific Railroad, a distance of 494.52 feet;

Thence S.0°03'E. along the easterly line of said Lots 129 and 128 a distance of 85.10 feet;

Thence N.70°06'30"W., a distance of 362.64 feet;

Thence westerly along the arc of a 960 foot radius curve, concave to the south, through an angle of 19°33'06", for an arc distance of 327.59 feet to the west line of said Lot 129;

Thence N.0°03'30"E. along said westerly line of Lot 129, a distance of 70.64 feet to the point of beginning.

Roll Call resulted as follows:

Ayes:

Noes:

Absent:

On motion of Supervisor Berkey, seconded by Supervisor McCall and duly carried, the following resolution was adopted:

WHEREAS, by agreement of this Board of Supervisors and the United States Department of Interior, Bureau of Indian Affairs, dated the 9th day of November, 1953, the heretobelow described roads having been constructed and improved by the said Bureau of Indian Affairs to a standard as prescribed by this Board, and

Roads in  
Morongo  
Indian Res-  
ervation ac-  
cepted into  
system.

WHEREAS, the hereinbelow described roads as designated and delineated on accompanying certified map prepared by the Area Field Representative of the United States Department of Interior, Bureau of Indian Affairs, are herewith offered for acceptance by this Board of Supervisors for use and purpose of County Highway; now, therefore,

BE IT RESOLVED by the Board of Supervisors of the County of Riverside, State of California, in regular session assembled on September 28, 1959, that the acquisition of rights of way designated and delineated on said map and as hereinbelow described are necessary and proper for use and purpose of County Highways.

BE IT FURTHER RESOLVED, that the County of Riverside should, and does hereby, accept those rights of way for County Highway purposes as granted by the United States Department of Interior, Bureau of Indian Affairs, to the County of Riverside, said real property being situated in the County of Riverside, State of California, and described as follows:

Route P-2, designated as Quero Road, Santiago Road and Fields Road, begins at a point in the NW $\frac{1}{4}$  of Section 11, T. 3 S., R. 1 E., said point bears south a distance of 26.5 feet from the northwest corner of said Section 11, and runs in a northeasterly, easterly and southerly direction a distance of 19,096.50 feet to a point in the NE $\frac{1}{4}$  of Section 12, T. 3 S., R. 1 E., said point bears S.00°04'E., a distance of 442.5 feet from the northeast corner of said Section 12.

Excepting therefrom that portion thereof in said Section 11 and in the SE $\frac{1}{4}$  of Section 1, T. 3 S., R. 1 E., S. B. M.

Route S-3, designated as Santiago Road and Ruiz Road, begins at a point in the SE $\frac{1}{4}$  of Section 35, T. 2 S., R. 1 E., S. B. M., which point bears S.89°55'W., a distance of 1037.01 feet from the southeast corner of said Section 35, and runs northwesterly a distance of 2880 feet to a point in the SW $\frac{1}{4}$  of said Section 35, which point bears N.67°27'W., a distance of 3449.54 feet from said southeast corner of Section 35.

Excepting therefrom that portion thereof in Route P-2.

Route S-4, designated as Pablo Road, begins at a point in the SE $\frac{1}{4}$  of Section 36, T. 2 S., R. 1 E., S. B. M., which point bears N.89°55'W., a distance of 1320 feet from the southeast corner of said Section 36, and runs in a northerly direction a distance of 5566.99 feet to a point in the NE $\frac{1}{4}$  of said Section 36, said point bears N.29°23'W., a distance of 1395.20 feet from the northeast corner of said Section 36.

Excepting therefrom that portion thereof in Route P-2.

Route S-5, designated as Verdugo Road, begins at a point in the SE $\frac{1}{4}$  of Section 36, T. 2 S., R. 1 E., S. B. M., which point bears N.33°33'W., a distance of 3436.03 feet from the southeast corner of said Section 36, and runs in a westerly direction a distance of 7422.90 feet to a point in the SW $\frac{1}{4}$  of Section 35, T. 2 S., R. 1 E., S. B. M., which point bears N.67°27'W., a distance of 3449.54 feet from the southeast corner of said Section 35.

Excepting therefrom that portion thereof in Route S-3 and Route S-4.

described are necessary and proper for use and purpose of County Highways.

BY IT FURTHER REQUIRED, that the County of Riverside should, and does hereby, accept these rights of way for County Highway purposes as granted by the United States Department of Interior, Bureau of Indian Affairs, to the County of Riverside, said real property being situated in the County of Riverside, State of California, and described as follows:

Route P-2, designated as Quero Road, Santiago Road and Fields Road, begins at a point in the NW $\frac{1}{4}$  of Section 11, T. 3 S., R. 1 E., said point bears south a distance of 26.5 feet from the northwest corner of said Section 11, and runs in a northeasterly, easterly and southerly direction a distance of 19,096.50 feet to a point in the NE $\frac{1}{4}$  of Section 12, T. 3 S., R. 1 E., said point bears S.00°04'E., a distance of 442.5 feet from the northeast corner of said Section 12.

Excepting therefrom that portion thereof in said Section 11 and in the SE $\frac{1}{4}$  of Section 1, T. 3 S., R. 1 E., S. B. M.

Route S-3, designated as Santiago Road and Ruiz Road, begins at a point in the SE $\frac{1}{4}$  of Section 35, T. 2 S., R. 1 E., S. B. M., which point bears S.89°55'W., a distance of 1037.01 feet from the southeast corner of said Section 35, and runs northwesterly a distance of 2880 feet to a point in the SW $\frac{1}{4}$  of said Section 35, which point bears N.67°27'W., a distance of 3449.54 feet from said southeast corner of Section 35.

Excepting therefrom that portion thereof in Route P-2.

Route S-4, designated as Pablo Road, begins at a point in the SE $\frac{1}{4}$  of Section 36, T. 2 S., R. 1 E., S. B. M., which point bears N.89°55'W., a distance of 1920 feet from the southeast corner of said Section 36, and runs in a northerly direction a distance of 5566.99 feet to a point in the NE $\frac{1}{4}$  of said Section 36, said point bears N.89°23'W., a distance of 1395.20 feet from the northeast corner of said Section 36.

Excepting therefrom that portion thereof in Route P-2.

Route S-5, designated as Verdugo Road, begins at a point in the SE $\frac{1}{4}$  of Section 36, T. 2 S., R. 1 E., S. B. M., which point bears N.33°33'W., a distance of 2436.63 feet from the southeast corner of said Section 36, and runs in a westerly direction a distance of 7428.90 feet to a point in the SW $\frac{1}{4}$  of Section 35, T. 2 S., R. 1 E., S. B. M., which point bears N.67°27'W., a distance of 3449.54 feet from the southeast corner of said Section 35.

Excepting therefrom that portion thereof in Route S-3 and Route S-4.

Route S-6, designated as Largo Road, Gabriel Road and Laws Road, begins at a point in the NE $\frac{1}{4}$  of Section 2, T. 3 S., R. 1 E., S. B. M., which point bears S.44°45'W., a distance of 1878.55 feet from the northeast corner of said Section 2, and runs in a northeasterly direction a distance of 12,511 feet to a point in the NE $\frac{1}{4}$  of Section 36, T. 2 S., R. 1 E., S. B. M., which point bears S.15°29'W., a distance of 295.00 feet from the northeast corner of said Section 36.



Excepting therefrom that portion thereof in Route P-2, Route S-5 and Route S-4.

Route S-7, designated as Castro Road, Saubel Road, Norte Road and Lugo Road, begins at a point in the SW $\frac{1}{4}$  of Section 6, T. 3 S., R. 2 E., S. B. M., which point bears N.00°04'W., a distance of 20 feet from the southwest corner of said Section 6, and runs easterly, northerly, westerly and northerly a distance of 11,744.20 feet to a point in the NE $\frac{1}{4}$  of Section 36, T. 2 S., R. 1 E., S. B. M., which point bears S.09°01'W., a distance of 1885.85 feet from the northeast corner of said Section 36.

Excepting therefrom that portion thereof in Route P-2.

Route S-8, designated as Santiago Road, begins at a point in the SW $\frac{1}{4}$  of Section 31, T. 2 S., R. 2 E., S. B. M., which point bears N.00°04'W., a distance of 2.00 feet from the southwest corner of said Section 31, and runs in an easterly direction a distance of 2747 feet to the southeast corner of said SW $\frac{1}{4}$  of Section 31.

Excepting therefrom those portions thereof in Route P-2 and Route S-7.

Route S-9, designated as Norte Road, begins at a point in the W $\frac{1}{2}$  of Section 31, T. 2 S., R. 2 E., S. B. M., which point bears N.25°53'E., a distance of 2958.69 feet, from the southwest corner of said Section 31 and runs in an easterly direction a distance of 761.00 feet to a point in said W $\frac{1}{2}$  of Section 31, which point bears north, a distance of 20.00 feet from the northeast corner of Tract 67 and from the northwest corner of Tract 66 in said Section 31.

Excepting therefrom that portion thereof in Route S-7.

Route S-10, designated as Noles Road, begins at a point in the NE $\frac{1}{4}$  of Section 2, T. 3 S., R. 1 E., S. B. M., which point bears S.43°55'W., a distance of 2243.35 feet from the northeast corner of said Section 2, and runs in a northwesterly direction a distance of 4939.00 feet to a point in the SW $\frac{1}{4}$  of Section 35, T. 2 S., R. 1 E., S. B. M., which point bears N.16°39'E., a distance of 893.97 feet from the southwest corner of said Section 35.

Excepting therefrom that portion thereof in Route P-2.

BE IT FURTHER RESOLVED that the hereinabove described Route P-2, designated as Lugo Road, Santiago Road and Fields Road and Route S-3, designated as Santiago Road and Ruiz Road and Route S-4, designated as Pablo Road and Route S-5, designated as Verdugo Road and Route S-6, designated as Largo Road, Gabriel Road and Laws Road and Route S-7, designated as Castro Road, Saubel Road, Norte Road and Lugo Road and Route S-8, designated as Santiago Road and Route S-9, designated as Norte Road and Route S-10, designated as Noles Road, designated and delineated on accompanying certified map of Area Field Representative of United States Department of Interior, Bureau of Indian Affairs, do, and are hereby, declared County highways and therefore public roads.

Roll Call resulted as follows:

Ayes: Supervisors Jones, Chamberlain, Berkey, McCall & Anderson.  
 Total: Four.

*Recorder*

RESOLUTION

1  
2  
3  
4  
5  
6  
7  
8  
9  
10  
11  
12  
13  
14  
15  
16  
17  
18  
19  
20  
21  
22  
23  
24  
25  
26  
27  
28  
29  
30  
31  
32

WHEREAS, pursuant to Section 970.5 of the Streets and Highways Code, a public hearing after due notice, has been held upon a resolution to change the names of certain streets in the Morongo Indian Reservation in the Third Road District, hereinafter named, and all persons having had an opportunity to be heard; now, therefore,

BE IT RESOLVED by the Board of Supervisors of the County of Riverside, State of California, in regular session assembled on February 10, 1964, that the names of the following streets are changed as follows:

Quero Road and Santiago Road, change to "Morongo Road"

Saubel Road, change to "Ramon Road"

Castro Road, change to "Martin Road"

Largo Road, change to "Serano Road"

Noles Road, change to "Garcia Road"

Ruiz Road, change to "Hathaway Canyon Road"

Gabriel Road, change to "Cottonwood Road"

Laws Road (portion west of Lugo Road) change to "Foothill Road"

Laws Road (portion north of Lugo Road) change to "Mission Road"

Norte Road, change to "Chino Road"

Pablo Road, change to "Potrero Road"

TLB:RK  
12/30/63

RECEIVED FOR RECORD

FEB 11 1964

At Request of

*Clerk of Board*

Recorder in Official Records

51

El Sew, Records of Riverside County, California

*W. B. Sullivan*

FEES

The foregoing is certified to be a true copy of a resolution duly adopted by said Board of Supervisors on the date therein set forth.

DONALD D. SULLIVAN, Clerk of said Board


Morongo Band of  
Mission Indians  
11571 Potrero Rd.  
Banning, CA 92220  
Phone: 909) 849-4697 x 16  
Fax: 909) 849-4425

facsimile transmittal

To: Vic Leal From: Joe Van Sickle  
Fax: 909-955 6721 Date: 4/23/99  
Phone: \_\_\_\_\_ Pages: 3  
Re: \_\_\_\_\_ CC: \_\_\_\_\_

- Urgent
- For Review
- Please Comment
- Please Reply
- Please Recycle

Notes: Vic Please review this  
I'll give you a call - JVS



" COUNTY OF RIVERSIDE "

"TRANSPORTATION DEPARTMENT - RIGHT OF WAY SECTION"

VACATION REQUEST INFORMATION

COUNTY OF RIVERSIDE  
TRANSPORTATION DEPARTMENT  
P. O. BOX 1090  
RIVERSIDE, CA 92502

\_\_\_\_\_  
DATE  
\_\_\_\_\_  
FOR COUNTY SURVEYOR'S USE

ATTN: RIGHT OF WAY SECTION  
TYPE OF VACATION: (CHECK ONE)  
 ROAD Please see attachment  
\_\_\_\_\_  
(NAME OF ROAD, IF ANY)  
\_\_\_\_\_  
DRAINAGE EASEMENT  
\_\_\_\_\_  
ACCESS RESTRICTION  
\_\_\_\_\_  
OTHER

AB NO: \_\_\_\_\_  
W.O. \_\_\_\_\_  
FEE PAID CHECK NO: \_\_\_\_\_  
RECEIPT NO: \_\_\_\_\_

APPLICANT: (CHECK ONE)

OWNER  ENGINEER/SURVEYOR \_\_\_\_\_ OTHER \_\_\_\_\_  
(SPECIFY)

NAME: Bureau of Indian Affairs, Southern California Agency

ADDRESS: 2038 Iowa Avenue, Suite 101  
Riverside, California 92507-2471

\_\_\_\_\_  
ZIP CODE: \_\_\_\_\_

TELEPHONE: (909) 276-6624

ASSESSOR'S PARCEL NO. \_\_\_\_\_

REASON FOR VACATION: Morongo Band of Mission Indians wants to assume roads for  
maintenance.

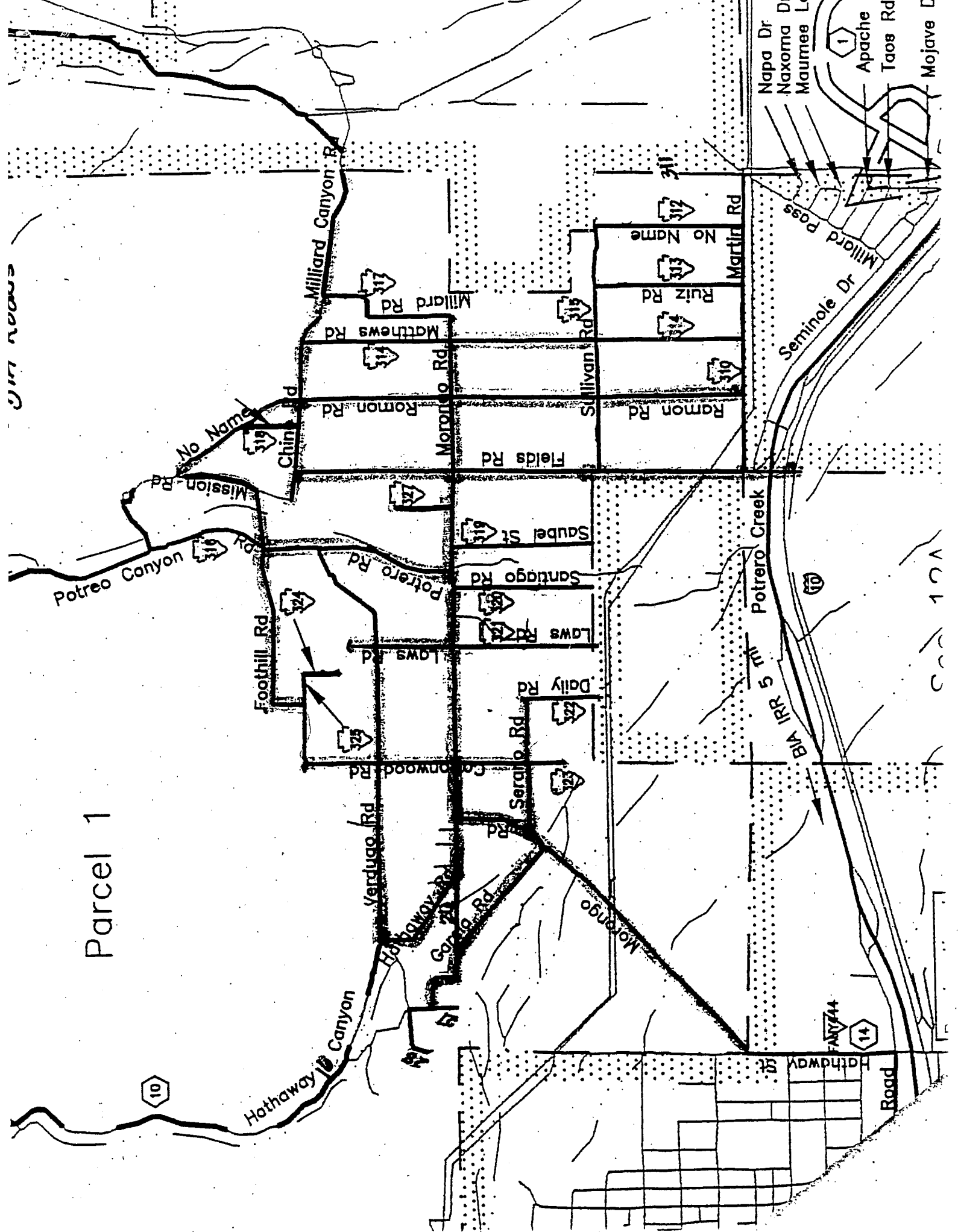
ATTACH DETAIL, SUCH AS: LOCATION, LIMITS, WIDTH, MAPS AND ANY  
OTHER PERTINENT INFORMATION.

DATED: March 14, 2000

*Joellean Tsintze*  
\_\_\_\_\_  
APPLICANT'S SIGNATURE

*for* Virgil Townsend, Superintendent  
\_\_\_\_\_  
PRINT OR TYPE NAME

2/21/95  
wob



DIR ROAD

Parcel 1

10

14

FAY/44

ADWDY Rd

Road

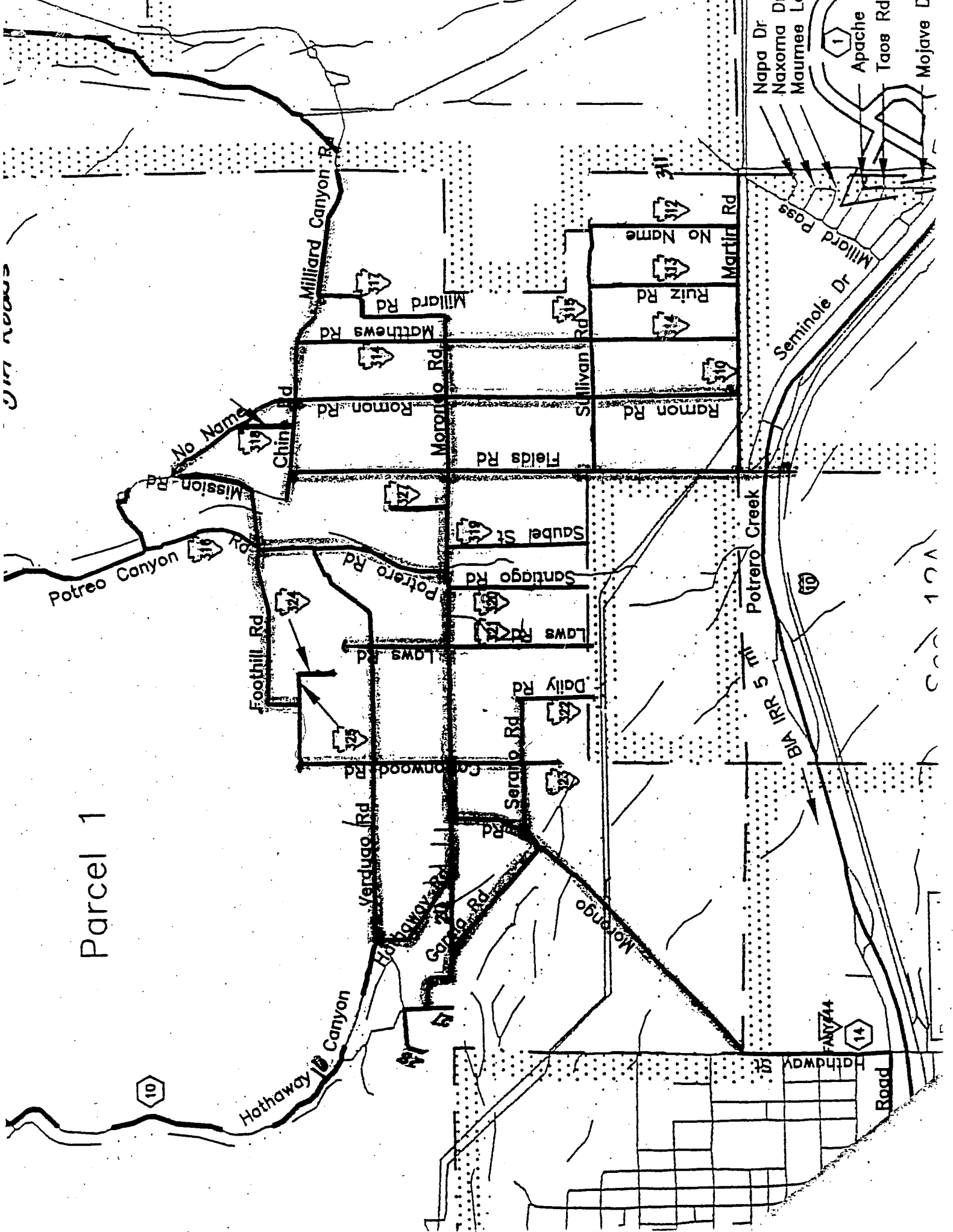
Napa Dr  
Naxoma Dr  
Maumee La  
Apache  
Taos Rd  
Mojave Dr

Millard Pos  
Seminole Dr

Potrero Creek

BIA IRR 5

CC 107



ALEXANDER & KARSHMER

ATTORNEYS AT LAW  
IN PARTNERSHIP INCLUDING A PROFESSIONAL CORPORATION

2150 SHATTUCK AVENUE, SUITE 725

BERKELEY, CALIFORNIA 94704

PHONE: (510) 841-5056

FAX: (510) 841-6167

E-MAIL: ALEXKAS@AOL.COM

1918 18<sup>TH</sup> STREET, N.W., SUITE 24  
WASHINGTON, D.C. 20009  
PHONE: (202) 797-8548  
FAX: (202) 797-2550  
E-MAIL: ALKDC@AOL.COM

BARBARA E. KARSHMER (CA)  
PAUL ALEXANDER (D.C.)  
JOHN R. SHORDIKE (CA)  
RICHARD A. CROSS (CA)  
RICHARD F. ILLGEN (CA & AE)  
CURTIS G. BERKEY (CA & D.C.)

A PROFESSIONAL CORPORATION

April 6, 1999

By Hand Delivery

David E. Barnhart  
Transportation Director  
Department of Transportation  
County of Riverside  
4080 Lemon Street  
8th Floor  
P.O. Box 1605  
Riverside, CA 92502-1605

Re: Morongo Band of Mission Indians  
Vacation of County Road Rights-of-Way


Dear Mr. Barnhart:

We are General Counsel to the Morongo Band of Mission Indians, a federally-recognized Indian Tribe exercising governmental jurisdiction over the Morongo Indian Reservation. On behalf of the Tribe we submit the attached application and fee for vacation of the County road rights-of-way on the Morongo Reservation.

Thank you for your prompt attention to this matter, and do not hesitate to contact me should you have any questions.

Very truly yours,

ALEXANDER & KARSHMER

  
John R. Shordike

cc: Mary Ann Andreas, Tribal Chair  
George Johnson  
Mark Bernas  
Habib Motlagh

**INSPECTION CONTRIBUTION AGREEMENT**

The Morongo Band of Mission Indians ("Tribe"), and the County of Riverside ("County"), agree as follows.

**WHEREAS**, the Tribe is a federally-recognized sovereign Indian Nation, and exercises governmental jurisdiction over the Morongo Indian Reservation ("Reservation") located within the County of Riverside, California; and

**WHEREAS**, the United States holds title to the Reservation in trust on behalf of the Tribe; and

**WHEREAS**, the County has purportedly been granted easements and/or rights-of-way by the United States on behalf of the Tribe to build and maintain certain County roads on the Reservation; and

**WHEREAS**, the Tribe in the exercise of its governmental obligations is required to replace the Tribal water distribution system, which will entail excavating trenches and laying new pipes beneath County-maintained roads on the Reservation (the "Project"); and

**WHEREAS**, the County ordinarily requires a permit and payment of fees and charges for encroachments on County roads, in order to defray the cost of inspecting the work to ensure public safety; and

**WHEREAS**, the Tribe disputes any County jurisdiction over the Tribe's public works activities on the Reservation or on County-maintained roads, or any authority to require permits, fees, or charges of the Tribe for such works; and

**WHEREAS**, the Tribe nevertheless desires to assist the County in its efforts to ensure public safety, by making a voluntary financial contribution to County,

**THEREFORE**, for the purposes of completing this Project only, and in the interest of public safety, the Tribe and the County make the following Agreement:

1. In lieu of any and all other County permits, fees, and charges, the Tribe shall make a one-time, voluntary payment to the order of the County in the sum of eleven thousand, five hundred dollars (\$11,500) within ten business days following execution of this agreement by both Parties. No other payment will be requested or required by the County for completion of the Project, and the County agrees not to delay or impede Project work based on the Tribe's failure to make any additional payments.

2. This one-time payment is to help defray the costs of County inspection of the road work arising from the Project for public safety purposes.

3. The Parties acknowledge that this Agreement constitutes neither a permit nor a fee nor a charge, and gives County no jurisdiction, authority, or license on the Reservation, and no rights other than as specified herein. The Tribe does not concede the validity of the purported County easements or rights-of-way, or waive any right to exercise jurisdiction over these roads. The Tribe does not waive its sovereign immunity for any purpose under this agreement.

4. The County will expedite the Tribe's pending application for the County to vacate its easements and/or rights-of-way over Tribal lands, and will not ask the Tribe to make any additional payments for road-related construction or maintenance work pending the outcome of that application process.

  
Morongo Band of Mission Indians

Dated: 4/13/99

\_\_\_\_\_  
County of Riverside

Dated:



ALEXANDER & KARSHMER

ATTORNEYS AT LAW  
(A PARTNERSHIP INCLUDING A PROFESSIONAL CORPORATION)

2150 SHATTUCK AVENUE, SUITE 725

BERKELEY, CALIFORNIA 94704

PHONE: (510) 841-5056

FAX: (510) 841-6167

E-MAIL: ALEKKARS@AOL.COM

BARBARA E. KARSHMER\* (CA)  
PAUL ALEXANDER (D.C.)  
JOHN R. SHORDIKE (CA)  
RICHARD F. ILLGEN (CA & AK)  
CURTIS G. BERKEY (CA & D.C.)

1918 18<sup>TH</sup> STREET, N.W., SUITE 24  
WASHINGTON, D.C. 20009  
PHONE: (202) 797-2548  
FAX: (202) 797-2550  
E-MAIL: AandKDC@AOL.COM

\*A PROFESSIONAL CORPORATION

February 10, 2000

By Facsimile (909/276-6641) and U.S. Mail

Virgil Townsend, Superintendent  
Kim Yearyean, Realty Officer  
Bureau of Indian Affairs  
Southern California Agency  
2038 Iowa Avenue, Suite 101  
Riverside, CA 92507-2471

Re: Transfer of County Road Rights-of-Way to Morongo Band

Dear Mr. Townsend and Ms. Yearyean:

Pursuant to our discussions last year, enclosed please find the February 5, 2000, results of a Morongo Band ballot measure proposing transfer to the Tribe of Riverside County road rights-of-way over the Morongo Reservation. The ballot measure passed with 78% of the vote, 192 in favor and 55 opposed.

As we have discussed, Riverside County is eager to relinquish its County road rights-of-way over Reservation lands, and the Morongo Band is eager to take over those rights-of-way. However, the County will only relinquish those rights-of-way back to the grantor, namely the BIA.

Because there are hundreds of allottees with fractionated interests in the parcels adjacent to the County roads, it is not practicable to obtain individual approvals for the new Tribal right-of-way. The matter has been discussed at several Morongo general membership meetings, with consistent approvals to have the Tribe take over the rights-of-way.

To assure due process and full membership participation, the Morongo Tribal Council placed on the ballot the enclosed measure for a full membership vote. The ballot measure specified that "the Tribe, not the allottees who own the land under the rights-of-way, will: (1) Have the rights-of-way; (2) have all responsibilities for maintaining and controlling the roads; and (3) exercise the Tribe's sovereign jurisdiction over the roads." The ballot explanation reiterated that the "current rights-of-way given by the BIA to the County would be transferred to the Tribe", and that the "Tribe, not the allottees who own the land under the rights-of-way, would have the new rights-of-way."

Virgil Townsend  
February 10, 2000  
Page 2

---

On behalf of the Morongo Band, we respectfully request that the BIA terminate the County rights-of-way and transfer those same rights-of-way to the Morongo Band of Mission Indians. You are authorized to do so pursuant to either or both of the following subdivisions of 25 C.F.R. § 169.3(c):

1. Section (c)(3) authorizes you to grant rights-of-way when a majority of Indian owners whose whereabouts are known consent to the grant. The 78% membership vote in favor of the grant should be deemed to constitute such majority consent.


2. Section (c)(5) authorizes you to grant rights-of-way when "The owners of interests in the land are so numerous that the Secretary finds it impracticable to obtain their consent, and also finds that the grant will cause no substantial injury to the land or any owner thereof." In the present situation, it is impracticable to identify and track down hundreds of allottees. In addition, the new grant will cause no injury because it is identical in form and effect to the preexisting grant to the County. The roads will remain the same, with no added roads or expansions, so there will be no injury to the land. Only jurisdiction over the roads will change, a change that the Tribal membership has now approved by overwhelming majority vote.

In sum, the Morongo Band requests that you exercise your authority under the regulations to terminate the County road rights-of-way, and immediately transfer those same rights-of-way to the Morongo Band of Mission Indians. I will call shortly to discuss how we might accomplish this in an orderly and expedient manner.

The Band appreciates your prompt attention to this matter.

Very truly yours,

ALEXANDER & KARSHMER



John R. Shordike

Enclosure

cc: Mary Ann Martin Andreas, Chair  
Morongo Tribal Council

ALEXANDER & KARSHMER

**PROPOSITION 4 - RETURN OF COUNTY ROADS TO THE TRIBE AND TRIBAL JURISDICTION**

**EXPLANATION:**

For the past year the Tribe's lawyers, under the direction of the Tribal Council, have been negotiating with Riverside County and the BIA to have the County give up its road rights-of-way over allotted and Tribal lands on the Reservation. The current rights-of-way given by the BIA to the County would be transferred to the Tribe. The Tribe, not the allottees who own the land under the rights-of-way, would have the new rights-of-way and all responsibilities for maintaining and controlling the roads. The Tribe would exercise sovereign jurisdiction over the roads, instead of County.

**PROPOSITION 4:**

Is the Tribal Council authorized to finalize negotiations with Riverside County and the BIA for the transfer of County road rights-of-way on the Reservation to Tribal jurisdiction, such that the Tribe, not the allottees who own the land under the rights-of-way, will: (1) Have the rights-of-way; (2) have all responsibilities for maintaining and controlling the roads; and (3) exercise the Tribe's sovereign jurisdiction over the roads?

Res 20  
Abs 172  

---

192

YES

NO

Res 7  
Abs 48  

---

55

**PROPOSITION 4 - RETURN OF COUNTY ROADS TO THE TRIBE AND TRIBAL JURISDICTION**

Is the Tribal Council authorized to finalize negotiations with Riverside County and the BIA for the transfer of County road rights-of-way on the Reservation to Tribal jurisdiction, such that the Tribe, not the allottees who own the land under the rights-of-way, will: (1) Have the rights-of-way; (2) have all responsibilities for maintaining and controlling the roads; and (3) exercise the Tribe's sovereign jurisdiction over the roads?

YES 192

NO 55

**PROPOSITION 4 - RETURN OF COUNTY ROADS TO THE TRIBE AND TRIBAL JURISDICTION**

**EXPLANATION:**

For the past year the Tribe's lawyers, under the direction of the Tribal Council, have been negotiating with Riverside County and the BIA to have the County give up its road rights-of-way over allotted and Tribal lands on the Reservation. The current rights-of-way given by the BIA to the County would be transferred to the Tribe. The Tribe, not the allottees who own the land under the rights-of-way, would have the new rights-of-way and all responsibilities for maintaining and controlling the roads. The Tribe would exercise sovereign jurisdiction over the roads, instead of County.

**PROPOSITION 4:**

Is the Tribal Council authorized to finalize negotiations with Riverside County and the BIA for the transfer of County road rights-of-way on the Reservation to Tribal jurisdiction, such that the Tribe, not the allottees who own the land under the rights-of-way, will: (1) Have the rights-of-way; (2) have all responsibilities for maintaining and controlling the roads; and (3) exercise the Tribe's sovereign jurisdiction over the roads?

Res 20  
AB 172  

---

192

YES

NO

Res 7  
AB 48  

---

55

**PROPOSITION 4 - RETURN OF COUNTY ROADS TO THE TRIBE AND TRIBAL JURISDICTION**

Is the Tribal Council authorized to finalize negotiations with Riverside County and the BIA for the transfer of County road rights-of-way on the Reservation to Tribal jurisdiction, such that the Tribe, not the allottees who own the land under the rights-of-way, will: (1) Have the rights-of-way; (2) have all responsibilities for maintaining and controlling the roads; and (3) exercise the Tribe's sovereign jurisdiction over the roads?

YES 192

NO 55

alter or otherwise change his proposed conservation practices. Except as provided in §168.17(d)(1) of this section, if following the hearing, the Area Director altered or amends portions of his proposed plan of action, he will submit those individual altered or amended portions of the plan to the Tribe in a timely manner for their concurrence.

(ii) In the event the Tribe fails or refuses to give its concurrence to the proposal at the hearing, then the implementation of such proposal may only be undertaken in those situations where the Area Director expressly determines in a written order, based upon findings of fact, that the proposed action is necessary to protect the rights and property of life tenants and/or persons awaiting relocation.

**§ 168.18 Appeals.**

Appeals from decisions issued under this part will be in accordance with procedures in 25 CFR part 2.

**§ 168.19 Information collection.**

The information collection requirement(s) contained in this regulation have been approved by the Office of Management and Budget under 44 U.S.C. 3501 et seq. and assigned clearance number 1076-0027. The information is being collected in order to ascertain eligibility for the issuance of a grazing permit. Response is mandatory in order to obtain a permit.

**PART 169—RIGHTS-OF-WAY OVER INDIAN LANDS**

- Sec.
- 169.1 Definitions.
- 169.2 Purpose and scope of regulations.
- 169.3 Consent of landowners to grants of right-of-way.
- 169.4 Permission to survey.
- 169.5 Application for right-of-way.
- 169.6 Maps.
- 169.7 Field notes.
- 169.8 Public survey.
- 169.9 Connection with natural objects.
- 169.10 Township and section lines.
- 169.11 Affidavit and certificate.
- 169.12 Consideration for right-of-way grants.
- 169.13 Other damages.
- 169.14 Deposit and disbursement of consideration and damages.
- 169.15 Action on application.
- 169.16 Affidavit of completion.

- 169.17 Change of location.
- 169.18 Tenure of approved right-of-way grants.
- 169.19 Renewal of right-of-way grants.
- 169.20 Termination of right-of-way grants.
- 169.21 Condemnation actions involving individually owned lands.
- 169.22 Service lines.
- 169.23 Railroads.
- 169.24 Railroads in Oklahoma.
- 169.25 Oil and gas pipelines.
- 169.26 Telephone and telegraph lines; radio, television, and other communications facilities.
- 169.27 Power projects.
- 169.28 Public highways.

AUTHORITY: 5 U.S.C. 301; 62 Stat. 17 (25 U.S.C. 323-328), and other acts cited in the text.

SOURCE: 33 FR 19803, Dec. 27, 1968, unless otherwise noted. Redesignated at 47 FR 13327, Mar. 30, 1982.

**§ 169.1 Definitions.**

As used in this part 169:

(a) *Secretary* means the Secretary of the Interior or his authorized representative acting under delegated authority. Before proceeding under these regulations anyone desiring a right-of-way should inquire at the Indian Agency, Area Field Office, or other office of the Bureau of Indian Affairs having immediate supervision over the lands involved to determine the identity of the authorized representative of the Secretary for the purposes of this part 169.

(b) *Individually owned land* means land or any interest therein held in trust by the United States for the benefit of individual Indians and land or any interest therein held by individual Indians subject to Federal restrictions against alienation or encumbrance.

(c) *Tribe* means a tribe, band, nation, community, group or pueblo of Indians.

(d) *Tribal land* means land or any interest therein, title to which is held by the United States in trust for a tribe, or title to which is held by any tribe subject to Federal restrictions against alienation or encumbrance, and includes such land reserved for Indian Bureau administrative purposes. The term also includes lands held by the United States in trust for an Indian corporation chartered under section 17 of the Act of June 18, 1934 (48 Stat. 988; 25 U.S.C. 477).

(e) *Government owned land* means land owned by the United States and under

the jurisdiction of the Secretary which was acquired or set aside for the use and benefit of Indians and not included in the definitions set out in paragraphs (b) and (d) of this section.

**§ 169.2 Purpose and scope of regulations.**

(a) Except as otherwise provided in § 1.2 of this chapter, the regulations in this part 169 prescribe the procedures, terms and conditions under which rights-of-way over and across tribal land, individually owned land and Government owned land may be granted.

(b) Appeals from administrative action taken under the regulations in this part 169 shall be made in accordance with part 2 of this chapter.

(c) The regulations contained in this part 169 do not cover the granting of rights-of-way upon tribal lands within a reservation for the purpose of constructing, operating, or maintaining dams, water conduits, reservoirs, powerhouses, transmission lines or other works which shall constitute a part of any project for which a license is required by the Federal Power Act. The Federal Power Act provides that any license which shall be issued to use tribal lands within a reservation shall be subject to and contain such conditions as the Secretary of the Interior shall deem necessary for the adequate protection and utilization of such lands. (16 U.S.C. 797(e)). In the case of tribal lands belonging to a tribe organized under the Act of June 18, 1934 (48 Stat. 984), the Federal Power Act requires that annual charges for the use of such tribal lands under any license issued by the Federal Power Commission shall be subject to the approval of the tribe (16 U.S.C. 803(e)).

**§ 169.3 Consent of landowners to grants of right-of-way.**

(a) No right-of-way shall be granted over and across any tribal land, nor shall any permission to survey be issued with respect to any such lands, without the prior written consent of the tribe.

(b) Except as provided in paragraph (c) of this section, no right-of-way shall be granted over and across any individually owned lands, nor shall any permission to survey be issued with re-

spect to any such lands, without the prior written consent of the owner or owners of such lands and the approval of the Secretary.

(c) The Secretary may issue permission to survey with respect to, and he may grant rights-of-way over and across individually owned lands without the consent of the individual Indian owners when

(1) The individual owner of the land or of an interest therein is a minor or a person non compos mentis, and the Secretary finds that such grant will cause no substantial injury to the land or the owner, which cannot be adequately compensated for by monetary damages;

(2) The land is owned by more than one person, and the owners or owner of a majority of the interests therein consent to the grant;

(3) The whereabouts of the owner of the land or an interest therein are unknown, and the owners or owner of any interests therein whose whereabouts are known, or a majority thereof, consent to the grant;

(4) The heirs or devisees of a deceased owner of the land or an interest therein have not been determined, and the Secretary finds that the grant will cause no substantial injury to the land or any owner thereof;

(5) The owners of interests in the land are so numerous that the Secretary finds it would be impracticable to obtain their consent, and also finds that the grant will cause no substantial injury to the land or any owner thereof.

[36 FR 14183, July 31, 1971. Redesignated at 47 FR 13327, Mar. 30, 1982]

**§ 169.4 Permission to survey.**

Anyone desiring to obtain permission to survey for a right-of-way across individually owned, tribal or Government owned land must file a written application therefor with the Secretary. The application shall adequately describe the proposed project, including the purpose and general location, and it shall be accompanied by the written consents required by § 169.3, by satisfactory evidence of the good faith and financial responsibility of the applicant,

RECEIVED MAR 10 2000



UNITED STATES  
DEPARTMENT OF THE INTERIOR

IN REPLY REFER TO:

Real Prop. Mgmt.  
375-Morongo County  
Roads (Pdg.)

BUREAU OF INDIAN AFFAIRS  
SOUTHERN CALIFORNIA AGENCY  
2038 IOWA AVENUE, SUITE 101  
RIVERSIDE, CALIFORNIA 92507-2471  
PHONE (909) 276-6624 FAX (909) 276-6641

Mr. John R. Shordike  
Alexander and Karshmer  
2150 Shattuck Avenue, Suite 725  
Berkeley, California 94704

MAR 9 2000

Dear Mr. Shordike:

This is in reference to your letter of February 10, 2000,  
Re: Transfer of County Road Rights-of-Way to Morongo Band.

Enclosed are Assignment documents from the County of  
Riverside to the Bureau of Indian Affairs and from the Bureau  
of Indian Affairs to the Morongo Band of Mission Indians per  
the Ballot Measure approved on February 2, 2000 the Morongo  
Band of Mission Indians.

If you have any questions, please contact Arlene J. Lacy,  
Realty Specialist, at (909) 276-6626 Ext. 247.

Sincerely,

(FACSIMILE SIGNATURE)  
Virgil Townsend  
Superintendent

Enclosures

cc: ✓ Morongo Band of Mission Indians with copy of enclosures

1  
2  
3  
4  
5  
6  
7  
8  
9  
10  
11  
12  
13  
14  
15  
16  
17  
18  
19  
20  
21  
22  
23  
24  
25  
26  
27  
28

ASSIGNMENT OF EASEMENT

We hereby apply for permission to assign all interests in  
Easement Right-of-Way Nos. as follows:

375-82	(P-2)	approved 9-17-59	(Morongo and Fields Roads)
375-83	(S-3)	approved 9-17-59	(Hathway Canyon and Morongo Roads)
375-84	(S-4)	approved 9-17-59	(Potrero Road)
375-85	(S-5)	approved 9-17-59	(Verdugo Road)
375-86	(S-6)	approved 9-17-59	(Mission, Foothill, Cottonwood and Serrano Roads)
375-87	(S-7)	approved 9-17-59	(Lugo, Chino, Ramon and Martin Roads)
375-88	(S-8)	approved 9-17-59	(Portions of Chino and Morongo Roads)
375-89	(S-10)	approved 9-17-59	(Garcia Road)
375-277	(S-11)	approved 4-01-65	(Portion of Fields Road)
375-283	(S-12)	approved 4-01-65	(Laws Road)

by the Area Field Representative, Riverside Area Field Office,  
Bureau of Indian Affairs, Assignment of Easement approved on  
to the Bureau of Indian Affairs covering roads  
over the Morongo Indian Reservation to the Morongo Band of Mission  
Indians.

Assignor



1  
2  
3  
4  
5  
6  
7  
8  
9  
10  
11  
12  
13  
14  
15  
16  
17  
18  
19  
20  
21  
22  
23  
24  
25  
26  
27  
28

The above named assignees hereby accepts this assignment and agrees to fulfill all obligations, conditions and stipulations contained in said Easement.

We, the undersigned, Grantor hereby consent to the foregoing assignment, releasing the Bureau of Indian Affairs from liability effective from the date of approval.

\_\_\_\_\_  
Assignee/Chairperson  
Morongo Band of Mission Indians  
Per Tribal Resolution No.

Subscribed and sworn to before  
me at \_\_\_\_\_, this \_\_\_\_\_ day of \_\_\_\_\_, 2000.

\_\_\_\_\_  
Notary Public

The foregoing Assignment is hereby approved, effective  
\_\_\_\_\_.

\_\_\_\_\_  
Superintendent  
Pursuant to the authority  
delegated by 209 DM 8,  
Secretary's Order Nos.  
3150 and 3177, and 10 BIAM  
Bulletin No. 13, as amended,  
and Sacramento Area Office  
Redelegation Order No. 1  
(43 F.R. 30131, dated  
July 13, 1978).

1  
2  
3  
4  
5  
6  
7  
8  
9  
10  
11  
12  
13  
14  
15  
16  
17  
18  
19  
20  
21  
22  
23  
24  
25  
26  
27  
28

ASSIGNMENT OF EASEMENT

We hereby apply for permission to assign all interests in Easement Right-of-Way Nos. as follows:

- 375-82 (P-2) approved 9-17-59 (Morongo and Fields Roads)
- 375-83 (S-3) approved 9-17-59 (Hathway Canyon and Morongo Roads)
- 375-84 (S-4) approved 9-17-59 (Potrero Road)
- 375-85 (S-5) approved 9-17-59 (Verdugo Road)
- 375-86 (S-6) approved 9-17-59 (Mission, Foothill, Cottonwood and Serrano Roads)
- 375-87 (S-7) approved 9-17-59 (Lugo, Chino, Ramon and Martin Roads)
- 375-88 (S-8) approved 9-17-59 (Portions of Chino and Morongo Roads)
- 375-89 (S-10) approved 9-17-59 (Garcia Road)
- 375-277 (S-11) approved 4-01-65 (Portion of Fields Road)
- 375-283 (S-12) approved 4-01-65 (Laws Road)

by the Area Field Representative, Riverside Area Field Office, Bureau of Indian Affairs, covering roads over the Morongo Indian Reservation to the Bureau of Indian Affairs.

Assignor \_\_\_\_\_

Assignor \_\_\_\_\_

Subscribed and sworn to before

me at \_\_\_\_\_, this \_\_\_\_\_ day of \_\_\_\_\_, 2000.

\_\_\_\_\_  
Notary Public

1  
2  
3  
4  
5  
6  
7  
8  
9  
10  
11  
12  
13  
14  
15  
16  
17  
18  
19  
20  
21  
22  
23  
24  
25  
26  
27  
28

The above named assignees hereby accepts this assignment and agrees to fulfill all obligations, conditions and stipulations contained in said Easement.

\_\_\_\_\_  
Assignee

We, the undersigned, Grantor hereby consent to the foregoing assignment, releasing the County of Riverside from liability effective from the date of approval.

\_\_\_\_\_  
Chairperson  
Morongo Band of Mission Indians  
Per Tribal Resolution No.

Subscribed and sworn to before  
me at \_\_\_\_\_, this \_\_\_\_\_ day of \_\_\_\_\_, 2000.

\_\_\_\_\_  
Notary Public

INSPECTION CONTRIBUTION AGREEMENT

The Morongo Band of Mission Indians ("Tribe"), and the County of Riverside ("County"), agree as follows.

**WHEREAS**, the Tribe is a federally-recognized sovereign Indian Nation, and exercises governmental jurisdiction over the Morongo Indian Reservation ("Reservation") located within the County of Riverside, California; and

**WHEREAS**, the United States holds title to the Reservation in trust on behalf of the Tribe; and

**WHEREAS**, the County has purportedly been granted easements and/or rights-of-way by the United States on behalf of the Tribe to build and maintain certain County roads on the Reservation; and

**WHEREAS**, the Tribe in the exercise of its governmental obligations is required to replace the Tribal water distribution system, which will entail excavating trenches and laying new pipes beneath County-maintained roads on the Reservation (the "Project"); and

**WHEREAS**, the County ordinarily requires a permit and payment of fees and charges for encroachments on County roads, in order to defray the cost of inspecting the work to ensure public safety; and

**WHEREAS**, the Tribe disputes any County jurisdiction over the Tribe's public works activities on the Reservation or on County-maintained roads, or any authority to require permits, fees, or charges of the Tribe for such works; and

**WHEREAS**, the Tribe nevertheless desires to assist the County in its efforts to ensure public safety, by making a voluntary financial contribution to County,

**THEREFORE**, for the purposes of completing this Project only, and in the interest of public safety, the Tribe and the County make the following Agreement:

1. In lieu of any and all other County permits, fees, and charges, the Tribe shall make a one-time, voluntary payment to the order of the County in the sum of eleven thousand, five hundred dollars (\$11,500) within ten business days following execution of this agreement by both Parties. No other payment will be requested or required by the County for completion of the Project, and the County agrees not to delay or impede Project work based on the Tribe's failure to make any additional payments.

2. This one-time payment is to help defray the costs of County inspection of the road work arising from the Project for public safety purposes.

3. The Parties acknowledge that this Agreement constitutes neither a permit nor a fee nor a charge, and gives County no jurisdiction, authority, or license on the Reservation, and no rights other than as specified herein. The Tribe does not concede the validity of the purported County easements or rights-of-way, or waive any right to exercise jurisdiction over these roads. The Tribe does not waive its sovereign immunity for any purpose under this agreement.


4. The County will expedite the Tribe's pending application for the County to vacate its easements and/or rights-of-way over Tribal lands, and will not ask the Tribe to make any additional payments for road-related construction or maintenance work pending the outcome of that application process.


FORM APPROVED  
COUNTY COUNSEL

Facsimile Signature  
affixed by Clerk per  
Sec. 25103 Gov. Code

MAY 20 1999

ASSISTANT COUNTY COUNSEL


  
Morongo Band of Mission Indians



County of Riverside **ROY WILSON**  
CHAIRMAN OF THE BOARD OF SUPERVISORS

Dated: 4/13/99

Dated: JUN 8 1999  
ATTEST  
GERALD A. MALONEY, Clerk

BY: 

ALEXANDER & KARSHMER

ATTORNEYS AT LAW  
(A PARTNERSHIP INCLUDING A PROFESSIONAL CORPORATION)  
2150 SHATTUCK AVENUE, SUITE 725

BERKELEY, CALIFORNIA 94704

PHONE: (510) 841-5056

FAX: (510) 841-6167

E-MAIL: ALEKKARS@AOL.COM

1918 18<sup>TH</sup> STREET, N.W., SUITE 24  
WASHINGTON, D.C. 20009  
PHONE: (202) 787-2348  
FAX: (202) 787-2540  
E-MAIL: AMGKDC@AOL.COM

BARBARA E. KARSHMER (CA)  
PAUL ALEXANDER (D.C.)  
JOHN R. SHORDIKE (CA)  
CURTIS G. BERKEY (CA & D.C.)  
SCOTT W. WILLIAMS (CA)

\* A PROFESSIONAL CORPORATION

May 30, 2000

By Facsimile and Overnight Delivery

Joe Rank, Esq.  
Office of County Counsel  
County of Riverside  
3535 10th Street  
Riverside, CA 92501

Re: Morongo Band of Mission Indians  
Vacation of County Road Rights-of-Way

Dear Mr. Rank:

We are General Counsel to the Morongo Band of Mission Indians, a federally-recognized Indian Tribe exercising governmental jurisdiction over the Morongo Indian Reservation. On behalf of the Tribe I thank you for considering different options regarding the vacation of County roads on the Morongo Reservation. To facilitate our further discussions, I offer the following analysis and several enclosed documents relevant to the road vacation process at Morongo. As I noted in our phone conversation, I believe that the vacation can and should be accomplished on a summary or expedited basis.

**SUMMARY**

To summarize the Tribe's position, the County has no jurisdiction over this federal land to apply State vacation law, which law does not apply to federal Indian lands in the first instance. Because the controlling federal Indian right-of-way law has been invoked and followed by the Bureau of Indian Affairs ("BIA") (the governing federal agency), a summary or other expedited vacation process by the County is required. There will be no prejudice to the landowners, who already have voted to transfer the rights-of-way to the Tribe in compliance with federal law, which vote has been accepted by the United States. Any County polling of individual owners would accomplish nothing more than what already has been effected under the controlling federal law as supervised by the governing federal agency. Further, the County could not be liable for failure to follow State law vacation procedures that are not applicable to federal Indian Reservations, particularly where the governing federal right-of-way law preempts the field and has been followed by the

*Diol "Don-Indian" f. ans,  
wh, have property in tribe, get  
ad. filed and allowed to vote.*

Joe Rank, Esq.  
May 30, 2000  
Page 2

governing federal agency. Finally, delaying the Tribe's governmental efforts to provide road programs to the Reservation community frustrates federal policies securing Tribal self-government and self-determination. This is another basis of federal preemption of the State vacation process.

**DISCUSSION**

Some background is necessary. We are dealing with federal land. Whether occupied by the Tribe or by individual Indian allottees, the land is owned by the United States in trust for the beneficiaries (of the nearly 300 parcels bordering the County rights-of-way on the Morongo Indian Reservation, only about ten are not held in trust status, according to BIA records). Under long-settled principles of federal law, neither the State nor the County has jurisdiction over this land.

The Bureau of Indian Affairs of the U.S. Department of Interior is the trustee for the land at issue. It is the BIA that granted rights-of-way to the County for the roads. It is the BIA to which the County is vacating the rights-of-way. The BIA in turn already has determined to transfer the County road rights-of-way to the Tribe (see attached BIA transfer documents) in compliance with federal law.

The BIA has strict rules for grants of rights-of-way over Indian lands. I attach 25 C.F.R. § 169.3 for your convenience. Pursuant to § 169.3(c)(3), the full membership of the Tribe voted in February 2000 by a 78% majority to allow the transfer of the rights-of-way from the County to the Tribe. Federal law allows, and the BIA accepted, this vote in lieu of individual polling of the many hundreds of individual allottees who own fractionated interests in the allotted lands bordering the rights-of-way.

Because these are Indian lands held under federal trust status, neither the State nor the County has any civil jurisdiction to enforce State civil regulatory law regarding these rights-of-way. It is a bedrock principle of federal Indian law and Public Law 280 (28 U.S.C. § 1360(b))<sup>1</sup> that the County cannot enforce State or local civil laws on an Indian Reservation absent consent of the Tribe. E.g., California v. Cabazon and Morongo Bands of Mission Indians, 480 U.S. 202, 209-10 (State civil/regulatory laws are not applicable in Indian country under

<sup>1</sup> Under § 1360(b), California is not authorized to encumber real property belonging to any Indian or Indian Tribe, or authorize the regulation of such property or adjudicate the right to possession.

*prescription rights  
should apply?  
lot 870 maintain them?  
why did we ever agreed to  
maintain these roads? what was our  
purpose in doing so? why didn't we*

Joe Rank, Esq.  
 May 30, 2000  
 Page 3

Public Law 280); Bryan v. Itasca County, 426 U.S. 373, 381 (1976) (In Public Law 280 Congress did not intend to grant civil jurisdiction to States); Santa Rosa Band of Indians v. Kings County, 532 F.2d 655 (9th Cir. 1976) (States and counties have no power to regulate Indian use or governance of Indian Reservation, or encumber Indian trust lands).

It follows that the County cannot apply the California Streets and Highways Code to this vacation process. This is especially true in light of the governing federal law regarding Indian land rights-of-way. This federal law has been followed in this case and completely preempts the field. Even were the State Code otherwise applicable (which it is not under Public law 280), the federal preemption doctrine would prevent the County from applying the Code road vacation process in this instance. E.g., Central Machinery Co. v. Arizona State Tax Commission, 448 U.S. 160 (1980) (Federal trading regulations preempted application of State sales tax on reservation); Ramah Navajo School Board v. Bureau of Revenue, 458 U.S. 832 (1983) (Federal construction and education regulations preempt a state tax on construction payments made from a tribe to a non-Indian company); New Mexico v. Mescalero Apache Tribe, 462 U.S. 324 (1983) (State hunting and fishing laws preempted by tribal regulations adopted under authority of federal law); City of Rancho Mirage v. City of Cathedral, California, 813 F. 2d 1387 (9th Cir. 1987) (Local rent control ordinances preempted by federal law governing leases on Indian land). Similarly, federal statutory and regulatory law govern rights-of-way on Indian land, and this law preempts State law concerning the transfer of the rights-of-way here.

*So why are we going  
 through this  
 vacation?*

In addition, the prompt transfer of the rights-of-way to the BIA and, in turn, to the Tribe is critical to allow the Tribe to immediately address significant road-maintenance concerns. Proper roads are vital to the Reservation infrastructure and the health and welfare of Tribal members and Reservation community. The Tribe must promptly implement its road programs. Tribal self-government and self-determination are a matter of federal policy and law, and the Tribe seeks to exercise these rights in addressing the problematic road conditions on the Reservation. Delaying the Tribe's efforts frustrates these federal policies and is a further basis for federal preemption of the Streets and Highways Code. E.g., New Mexico v. Mescalero Apache Tribe, 462 U.S. 324, 331-32 (1983).

Far from consenting to the lengthy vacation process contemplated by Streets and Highways Code § 8320 et seq., the County earlier agreed by contract with the Tribe that "The County will expedite the Tribe's pending application for the County to vacate its easements and/or rights-of-way over Tribal lands."



Joe Rank, Esq.  
 May 30, 2000  
 Page 4

See attached 4/13/99 Inspection Contribution Agreement. The Tribe now asks for the County's compliance with this contractual promise.

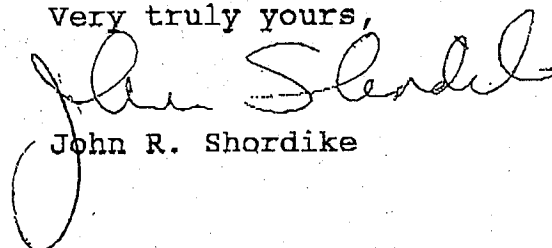
It would be illogical and wasteful to spend months re-polling and holding hearings for the same population that already has approved the transfer of rights-of-way from the County to the Tribe pursuant to federal law. This approval by the landowners has been officially recognized and accepted by the governing federal agency as sufficient to transfer the rights-of-way under federal law. See enclosed transfer documents prepared by the BIA. Such a delay by the County would be unnecessary and futile, as well as contrary to federal law.

Finally, the County can incur no liability for failing to invoke the State Code in this instance. There is no valid cause of action where, as here, the affected land owners already have voted on the transfer, and the governing federal agency has invoked and followed the federal right-of-way law that preempts the field of any State law. Because the County has no jurisdiction to invoke the State Code, it cannot successfully be sued for its failure to do so.

The Morongo Band has waited patiently for the Transportation Department to conduct its due diligence. The matter should now proceed directly to the Board of Supervisors for final approval so that the BIA may complete the transfer. Such immediate action by the County would be consistent with federal policy mandating support for tribal self-government and would be evidence of a positive and respectful government-to-government relationship between the Tribe and the County.

I look forward to further discussing this issue with you and coming to a mutually agreeable and prompt resolution. Please do not hesitate to contact me should you have any questions.

Very truly yours,



John R. Shordike

Enclosures

cc: Mary Ann Andreas, Tribal Chair  
 George Johnson, County DOT  
 Ken Teich, County DOT  
 Virgil Townsend, BIA

*Is this the reason we  
 are doing this?*

**From:** Joe Rank  
**To:** Teich, Ken  
**Date:** 6/1/00 7:23AM  
**Subject:** Morongo Indian Vacation of Roads

Ken,

Within the Right of Way maps you forwarded to our office, was a certification that on September 28, 1959, the Board of Supervisors adopted a Resolution of Acceptance of Right of Way. Would you be able to locate that Resolution?

I suppose you received a "carbon copy" of the letter from John Shordike, counsel for the Tribe, indicating his rationale for why we should simply vacate the right of way without the public hearing process. Frankly, I'm beginning to believe that if the Tribe is willing to hold harmless/defend and indemnify the County, we should consider the most expeditious method for turning over the roads to the Tribe.

**From:** Elaine Johnson  
**To:** David Barnhart  
**Date:** 6/16/00 10:27AM  
**Subject:** telephone number

Mary Ann Andreas (Morongo) cell phone # is 241-4515



TRANSPORTATION DEPARTMENT  
ROUTE SLIP

Date:

7/6

ACTION

SIGNATURE

FYI

TO:

INITIALS

TO:

INITIALS:

- D. Barnhart
- G. Johnson
- J. Armas
- C. Marshall
- G. McKenzie
- E. Studor
- L. Tai
- E. Baumgarten
- M. Bernas
- K. Donovan
- K. Othman

*[Handwritten initials]*

*MSB*

- H. Smith
- S. Staley
- A. Zaki
- D. Bennett
- K. Brooks
- S. Dery
- M. Ghahramani
- F. Khorashadi
- R. Merry
- J.R. Morgan
- G. Poor
- P. Russell
- M. Salama
- R. Null

Secretary

TLMA

- R. Lashbrook
- S. Barber
- P. Egetter
- A. Paturzo
- K. Pemble
- M. Lee
- S. Birch
- C. Sides
- A. Asada
- B. Lyman

COMMENTS:

*Ken*  
*As discussed*  
*1/6/99*

Return to:

ALEXANDER & KARSHMER

ATTORNEYS AT LAW  
(A PARTNERSHIP INCLUDING A PROFESSIONAL CORPORATION)

2150 SHATTUCK AVENUE, SUITE 725

BERKELEY, CALIFORNIA 94704

PHONE: (510) 841-5056

FAX: (510) 841-6167

E-MAIL: ALEXKARS@AOL.COM

BARBARA E. KARSHMER\* (CA)  
PAUL ALEXANDER (D.C.)  
JOHN R. SHORDIKE (CA)  
CURTIS G. BERKEY (CA & D.C.)  
SCOTT W. WILLIAMS (CA)

1918 18<sup>TH</sup> STREET, N.W., SUITE 24  
WASHINGTON, D.C. 20009  
PHONE: (202) 797-2548  
FAX: (202) 797-2550  
E-MAIL: AAMKDC@AOL.COM

\* A PROFESSIONAL CORPORATION

June 27, 2000

By Facsimile and Overnight Delivery

Joe Rank, Esq.  
Office of County Counsel  
County of Riverside  
3535 10th Street  
Riverside, CA 92501

RECEIVED  
JUL 05 2000  
Riverside County  
Transportation Dept.

Re: Morongo Band of Mission Indians  
Vacation of County Road Rights-of-Way

Dear Mr. Rank:

Pursuant to our phone conversation last week, enclosed please find a list of all parcels adjacent to the County roads within the Morongo Indian Reservation, with the names of the allottees. This list is compiled from current data obtained from the Bureau of Indian Affairs, Riverside office. Although I cannot warrant its completeness, the BIA is the official federal repository for such records and keeps the information up-to-date.

As you can see, virtually all of the several hundred parcels remain in federal trust status for the benefit of the Indian allottees. Only thirteen parcels are out of trust status. Of these thirteen, most are owned by Morongo Tribal members (Theodore Anderson Armijo, Charles Armijo, Josephine Morongo Norte, Arthur George Miguel). In short, all but a few individuals had notice and the opportunity to vote in the Tribal ballot election on the vacation of the road rights-of-way back to the BIA for further transfer to the Morongo Band.

The owners who are not Tribal members and thus did not vote on the Tribal ballot measure are as follows:

Allotment No. 106: Frank Carter  
Allotment No. 159-C: Benjamin E. Shepard  
Allotment No. 193: William John Miranda et al.  
Allotment No. 261: M. Carroll Malone and Paul T. Malone  
Allotment No. 272: M. Carroll Malone  
Allotment No. 273: State of California

In light of the above, there is no reason to undertake the lengthy Code vacation notice and hearing process, particularly given the federal preemption issues noted in my previous letter. If the County feels a need to contact the owners of the six parcels

Joe Rank, Esq.  
June 27, 2000  
Page 2


---

listed above, the County should require return of any comments promptly. Any delay would frustrate the federal policies we have discussed, and is not acceptable to the Tribe. I remind you that the Supervisors are already contractually obligated to "expedite the Tribe's pending application for the County to vacate its easements and/or rights-of-way over Tribal lands." See 4/13/99 Inspection Contribution Agreement attached to my previous letter.

Please call me at your earliest convenience to resolve this issue. The Tribe appreciates your continuing attention to this matter.

Very truly yours,

ALEXANDER & KARSHMER



John R. Shordike

cc: Mary Ann Andreas, Tribal Chair  
George Johnson, County DOT  
Ken Teich, County DOT  
Virgil Townsend, BIA

ALEXANDER & KARSHMER

MORONGO - Allotments

Allotment No.	Owner(s)
1	Fred A. Motschman
2	Marjamie Beasley Armijo (1/3), June Marlena Armijo Matlick (2/9), Robert Gayle Armijo (2/9), Paul Harwood Armijo (2/9)
3 Out of Trust	Theodore Anderson Armijo
4	Katherine Siva Saubel
5	Mary Ann Martin Andreas
6	Katherine Siva Saubel
7	Katherine Saubel
10	Joseph Francis Saubel
11	Joseph Francis Saubel
12	John Alexander James, Eva Linton Rehner, Henry C. Cauzza, Richard A. Linton, Robert Linton, Alice Ernestine Linton, Gordon Thomas Linton, Walter James Linton, George Arthur Miguel, Isabelle Carter Herrera, Richard Amado Miguel, Frances Louise Martin Muncy, Charles Martin, Anna Bernice Martin Siva, Calvin Clarence Theodore Martin, Paul martin, Frances Grace Linton Becerra, Christine Linton Marcus, Minerva Rose Linton Miranda, Lula Marie Jurisich (Martin), Sandra Lee Martin, Robert Adolph Martin, Luanne Christine Martin (Castaneda), Jo Anne Martin (Carrisoza), Margeret Mathews Cline, Timothy Todd Martin, Virginia Ann Milanovich, Richard Michael Milanovich, Leonard Joseph Saubel, James Steve Saubel, Jr., Doris Marie Linton Sanchez, Theodore Charles Linton, John Edward Linton, Leonard Linton, Jr., Joyve Ann Linton Elam, Franklin Thomas Johnson, Mary Ann Heady Montoya, Judee Lee Heady Allen, Nancy Diann Heady Morris, Maureen Patrice Heady Harris, Teresa Radine Heady Rogers, Arlene Mary Linton Vargas, Cheryl Theresa Cecilia Linton Jackson, Helen Marie Lyons, Norma M. Aberthal, Kenneth R. Meservey, Crystal M. Lucas, (Estate of) Eleanor Mills, Florence M. Cook, Margaret M. Craig, Marlene M. Worley, Roger Errol Linton, Arlena Rose Hiersche, Jo Ann Lowery Wheaton, Lois Eleanor Woods, Merry Margaret Hilscher, Charles Anthony Briones, Jr., Jeffrey Tapere Lawes, Carlota Roman de Henshall, Cedric Lanier Linton, Marigold Lorelai (Belloni) Linton, Roderick Tyron Linton, Delbert Amado Saubel, Rosanna Michele Saubel Holmes, Cheryl Rae Saubel (Miranda) Dailey

Allotment No.	Owner(s)
13	John Alexander James, Eva Linton Rehner, Henry C. Cauzza, John Cauzza, Richard A. Linton, Robert Linton, Alice Ernestine Linton, Gordon Thomas Linton, Walter James Linton, Frances Grace Linton Becerra, Christine Linton Marcus, Minerva Rose Linton Miranda, Doris Marie Linton Sanchez, Theodore Charles Linton, John Edward Linton, Leonard Linton, Jr., Joyce Ann Linton Elam, Arlene Mary Linton Vargas, Cheryl Theresa Cecilia Linton Jackson, Norma M. Aberthal, Kenneth R. Meservey, Crystal M. Lucas, (Estate of) Eleanor Mills, Florence M. Cook, Margaret M. Craig, Marlene M. Worley, Roger Errol Linton, Morongo Band of Mission Indians, Sarah Lynn Necochea, Roberta Ann Carter Necochea, Paula Jean Necochea, Cedric Lanier Linton, Marigold Lorelai (Belloni) Linton, Roderick Tyron Linton
14	John Alexander James, Eva Linton Rehner, Henry C. Cauzza, John Cauzza, Richard A. Linton, Robert Linton, Alice Ernestine Linton, Gordon Thomas Linton, Walter James Linton, George Arthus Miguel, Isabelle Carter Herrera, Richard Amado Miguel, Francis Louise Martin Muncy, Charles Martin, Anna Bernice Martin Siva, Calvin Clarence Theodore Martin, Paul Martin, Frances Grace Linton Becerra, Christine Linton Marcus, Minerva Rose Linton Miranda, Lula Marie Jurisich (Martin), Sandra Lee Martin, Robert Adolph Martin, Luanne Christine Martin (Castaneda), Jo Ann Martin (Carrisoza), Margaret Mathews Cline, Cedric Lanier Linton, Marigold Lorelai (Belloni) Linton, Roderick Tyron Linton, Mathew Brian Martin, Doris Marie Linton Sanchez, Theodore Charles Linton, John Edward Linton, Leonard Linton, Jr., Joyce Ann Linton Elam, Franklin Thomas Johnson, Mary Ann Heady Montoya, Judee Lee Heady Allen, Nancy Diann Heady Morris, Maureen Patrice Heady Harris, Teresa Radine Heady Rogers, Arlene Mary Linton Vargas, Cheryl Theresa Cecilia Linton Jackson, Helen Marie Lyons, Norma M. Aberthal, Kenneth R. Meservey, Crystal M. Lucas, (Estate of) Eleanor Mills, Florence M. Cook, Margaret M. Craig, Marlene M. Worley, Morongo Band of Mission Indians, Charles Anthong Briones, Jr., Roger Errol Linton, Jeffrey Tapere Lawes, Carlota Roman de Henshall, Virginia Ann Milanovich, Leonard Joseph Saubel, James Steve Saubel, Jr., Delbert Amado Saubel, Rosanna Michele Saubel Holmes, Cheryl Rae Saubel (Miranda) Dailey
15-A	Rodney Tyron Mathews, Jr.
16	Kathleen Lynn Waite
17	Roderick Tyron Linton
18	Roderick Tyron Linton
21	Charlotte Lyons Ruiz, Eleanor Lyons Laws Cavanaugh Diaz, Frank Salgado, Spencer William Lyons, Beverly Ann Toro (Lyons) Welmas, Ronald D. Lyons, Donald Lyons, Maurice Bruce Lyons, William Arba Lyons, Fred Toro
22-A	Maria Miguel Garcia



Allotment No.	Owner(s)
22-B	Wendy Lou Martin
22-C	Leatrice Briones
22-D	Elenita Marie Trujillo Lyons
22-E	Sheila Lee Laiwa (All Land), Emeline Trujillo Laiwa (All Minerals)
23-A	Thomas Lyons (1/8 Land-1/8 Minerals), Helen Marie Lyons (1/8 Land-1/8 Minerals), Donald Lyons (1/8 Land-1/8 Minerals), Maurice Bruce Lyons (2/8 Land-1/8 Minerals), Anita Rose Lyons Soza (1/8 Land-1/8 Minerals), Annie Louise Lyons Pike (1/8 Land-1/8 Minerals), William Arba Lyons (1/8 Land-1/8 Minerals), Ronald D. Lyons (1/8 Land-1/8 Minerals)
23-B	Maurice Bruce Lyons
23-C	Donald Lyons
23-D	Helen Marie Lyons
24	Nadine Heckman Nelson, Malinda Waters, Silas Waters, Beatrice May Waters, Myrna Orinne Leslie Calderon Selestewa, Cynthia Joyve Leslie Moquino, Craig Burton Shaon, Steven Thomas Shaon, Irene June Nombrie Miguel, Joletta Grace Miguel Tsosie, Faulene Elizabeth Miguel, David Gurule
25-A	Roger Errol Linton
25-B	Cedric Lanier Linton, Marigold Lorelai (Belloni) Linton, Roderick Tyron Linton
29	Cedric Lanier Linton, Marigold Lorelai (Belloni) Linton, Roderick Tyron Linton
30	Joan Marie (Linton) Newbold, Roger Errol Linton
30-A	Roger Errol Linton
34	Robert Frank Urton, Jean Marie Chormicle Balzano, Michael Dean Chormicle, James William Chormicle, Richard Wayne Chormicle
35	Roger Errol Linton
35-B	Clinton Orlin Hough (All Land), Joan Marie Linton Newbold (All Minerals)
35-C	Joan Marie Linton Newbold (All Land), John Theodore Hough (1/2 Minerals), Patricia La Vida Hough Hogstad (1/2 Minerals)
42	Peggy Ann Waite Woolf
43	Ivy (Fierro) St. Marie

Allotment No.	Owner(s)
46	Audrey Lee Saubel Aswayo, Leonard Joseph Saubel, Delbert Amado Saubel, James Steve Saubel, Jr., Rosanna Michele Saubel Holmes, Cheryl Rae Saubel Dailey, Robert Steven Saubel, Gendolyn Saubel Salgado, Paula Bleile, Priscilla Patencio Gonzalez, Beverly Patencio Diaz, Joseph Patrick Patencio, Winifred Patencio Preckwinkle, Ray Leonard Patencio, Ruth Elaine Patencio, Ronald Richard Saubel, Ronette Rhonda Saubel, Mary Ann Martin Vance, Virginia Ann Milanovich, Tiquan Andre Martin, Victoria Nichele Martin, Gregory Josh Martin, Geramy Sean Martin, Ashley S. Roberson
49	Richard Leonard AKA Pablo Holmes, Rosalie Jane Holmes Mayers, Elizabeth Grace Holmes, Juanita Ann Holmes, Alice Marie Holmes, Veronica Hernandez, Maximiliano Hernandez, Clarisse Marie Guassac, Camille Lynn Guassac, Carina Faye Guassac
53-A	Joyce Ann Linton Elam
53-B	Charles Martin
53-C	Frances Louise Martin Muncy
53-D	Sara Elizabeth Necochea
53-E	Sara Elizabeth Siva Necochea
54	James Charles Martin, Jr.
54-A	Lula Martin
55-B	Frances Louise Martin Muncy
55-C	Paul Martin, Jr.
55-D	James Charles Martin
55-E	Jo Ann Martin
55-F	Luanne Martin Castaneda
56-A	Ronald Dennis Lyons, Jr. and Keri Eyvonne Lyons - Subject to life estates of parents; Ronald D. Lyons (All Minerals)
56-B	Annie Louise Lyons
56-C	Donald Lyons
56-D	Donald Lyons (All land), Frances Grace Linton Becerra (All minerals)
56-E	Gary B. Lyons
57	Dolphus Martin, Paul Martin

Allotment No.	Owner(s)
63	Dorothy Ramon, Richard Miguel, Harry Horseman, Harry Horsman, Jr., Frederick Horsman, Ranura Evelyn Horsman, Esther Eliza Hatchitt Voorhees, Viola Juanita Hatchitt Ortner, Michael Dean Chormicle, Jean Marie Chormicle Balzano, Robert Frank Urton, James William Chormicle, Richard Wayne Chormicle, Nadine Lorraine Miguel Horsman, Aaron Horsman, Carolyn Lorraine Horsman, Curtis Edward Horsman, Steven John Horsman, Diane Ruth Horsman, Robert C. McCoy, Dorothy Bryant, Wilfred McCoy, Arlene Mae Howard Craft, Ernest Francis Siva, Joy Marguerite Pierce Teel, Susan Caroline Pierce Velasco, Kimberly Dianne Pierce Murphy, Virginia Ann Milanovich, Richard Michael Milanovich, Leonard Joseph Saubel, James Steve Saubel, Jr., Delbert Amado Saubel, Rosanna Michele Saubel Holmes, Cheryl Rae Saubel Dailey
64	Dorothy Ramon, Harry Horseman, Harry Horseman, Jr., Ranura Evelyn Horseman, Nadine Lorraine Miguel Horsman, Aaron Horsman, Carolyn Lorraine Horsman, Curtis Edward Horsman, Steven John Horsman, Diane Ruth Horsman, Arlene Mae Howard Craft, Ernest Francis Siva
65	Dorothy Ramon, Harry Horseman, Frederick Horseman, Nadine Lorraine Miguel Horsman, Aaron Horsman, Carolyn Lorraine Horsman, Curtis Edward Horsman, Steven John Horsman, Diane Ruth Horsman, Ernest Francis Siva
66	Dorothy Ramon, Harry Horseman, Harry Horseman, Jr., Nadine Lorraine Miguel Horsman, Aaron Horsman, Carolyn Lorraine Horsman, Curtis Edward Horsman, Steven John Horsman, Diane Ruth Horsman, Arlene Mae Howard Craft, Ernest Francis Siva, Karen R. Horsman
67	Clive Miller
72	Georgiana Rice
73	Georgiana Rice
76 ?	Norman George Hamlin, Joyce Weaver Ortiz, Norma Jean Hamlin Gandara
77	Robertaina (Dolly) St. Marie
77-A	Barbara Ann Calderon
80	Jay D. Dailey
84	Theda St. Marie, Norman George Hamlin, Robert J. St. Marie, Barbara Ann Calderon, Joseph Anthony Calderon, Janice Diane Calderon
94	Nettie Jean (Eleanor) Rice, Martha Frances Rice, Helen Marie Lyons, Rebecca Jean Rice, Allen Wallace Rice, Julie Ann Rice, Virginia Gladys Rice, Georgianna Ellen Rice (Ward), Marlene Rice (Chaparosa), Steven Allen Rice, Darryl Edwin Rice, Arnold Edmund Rice, Lynn Janet Rice (Moore), Sheila Rose Rice (Key), Evelyn Ellen Rice

Allotment No.	Owner(s)
95	Georgianna Ellen Rice (Ward), Marlene Rice (Chaparosa), Steven Allen Rice, Darryl Edwin Rice, Arnold Edmund Rice, Lynn Janet Rice (Moore), Sheila Rose Rice (Key), Evelyn Ellen Rice
96-A	Adelaide Aguilar Presley (All land), Rosanna Michele Saubel Holmes (All minerals)
96-B	Calvin Martin
96-C	Krista Brown
97	Germaine Beatrice Pico Arenas, Fidel C. Largo, Frances Largo Morongo, Rosalie Lugo Valencia, William Billie Salgado, Theresa L. Salgado, LeRoy Cosme Salgado, Wallace Benjamin Largo, Theodore Thomas Largo, Carmelita M. Largo Dallas, Gloria Castello Cozart, Phyllis Castello Murillo, Emily Josephine Castello, Bernardino Castello, Jr., David Castello, Romaldo Charles Castello, Gabriel Castello, Charlene Jane Castello, .... (18 of 83 total owners)
101-A	Amil Leon Pedro, Lolita Francine Pedro
101-B	Amil Leon Pedro, Lolita Francine Pedro
101-C	Ronald Dennis Lyons
101-D	Ronald Dennis Lyons, Jr. (all land), Ronald Dennis Lyons (all minerals)
103-A	Lolita Francine Pedro Bell
103-B	Annie Louise Lyons Pike
105	Isabelle Carter Herrera, Carlota Roman de Henshall
106 - Out of Trust	Frank Carter
109	Robert A. Martin
116	Josephine Johnson, Marco Antonio Spalding, Lila Ponchetti Resvoloso, Flora Helen Andreas Garcia, Clara Duro, Lloyd Pete Paul Duro, Inez Margaret Agnes Duro, Donald Albertino Duro, Stanley Richard Hernandez, John Paul Andrew Rivera, Manuel Charles Ibaria Rios, Rosemary Rios Spalding, Carmelita Rios, Pauline Joyce Duro, Dennis Duro (15 of 39 owners)
116-A	Josephine Johnson, Steven Allen Rice, Marco Antonio Spalding, Lila Ponchetti Resvoloso, Flora Helen Andreas Garcia, Clara Duro, Lloyd Pete Paul Duro, Inez Margaret Agnes Duro, Donald Albertino Duro, Stanley Richard Hernandez, John Paul Andrew Rivera, Manuel Charles Ibaria Rios, Rosemary Rios Spalding, Carmelita Rios, Pauline Joyce Duro, (15 of 40 owners)

Allotment No.	Owner(s)
117	Josephine Johnson, Marco Antonio Spalding, Lila Ponchetti Resvoloso, Flora Helen Andreas Garcia, Clara Duro, Lloyd Pete Paul Duro, Inez Margaret Agnes Duro, Donald Albertino Duro, Stanley Richard Hernandez, John Paul Andrew Rivera, Manuel Charles Ibaria Rios, Rosemary Rios Spalding, Carmelita Rios, Pauline Joyce Duro, Dennis Duro (15 of 39 owners)
118	Frank Gonzalez, Lorraine Elizabeth Clancy, Dennis Simon Arenas
123	Henry Robert (Harry) Frinks, Robert Davidson, Kathy Ann Amesquita Chacon, Samuel John Rubalcava
125-A	Rosalie Jane Holmes mayers, Elizabeth Grace Holmes, Juanita Ann Holmes, Alice Marie Holmes (subject to life estate of parents)
125-B	Rosalie Jane Holmes mayers, Elizabeth Grace Holmes, Juanita Ann Holmes, Alice Marie Holmes (subject to life estate of parents)
125-C	Arnetta St. Marie Black
125-D	Linda Ward Smith
127	James Alfred Lugo, Frances Louise Lugo Miguel, Dora Lee Lugo Burns, Frank Lugo, Jr.
134-A	Frank Lugo, Jr.
134-B	Dorothy Aguilar Lugo
134-C	Frank Lugo, Jr.
134-G	Samuel Gregory Hernandez (all land), Lisa Jane Burns (all minerals)
135	Frank Velarde, Harvey Verdugo, John Verdugo or Manuel Hernandez, Teofila Roble Laws, Marie Lugo Ravago, Jeffrey Ravago, Frances Lugo Miguel, Frank Lugo, Jr., James Alfred Lugo, Caroline Urquidi Flores, Rachel Urquidi Bonvilla, Phullia Marie Valdez (Hernandez) Vasquez, Chona Tapere Lawes Menchavez, Frank Martin Laws, Jr., Ginny Verdugo Marquez, Emma Verdugo Leon
136-A	Theresa Ringlero, Robert Kerny William Ringlero, Timothy Ron Ringlero, Marquita Grace Ringlero, Rosendo William Ringlero
136-B	Thomas Jonathan Alto
136-C	Fernando Joseph Alto
136-D	Dorothea Beatrice Alto
136-E	Eric Ignatius Hyde
136-F	Everett Alto
136-G	Teresa Marshela Likins

Allotment No.	Owner(s)
136-H	Linda Maria Likins
136-I	Emmet Alto
137-A	Rosalie Hyde Trevino, Estate of Cynthia Lee Hyde, Pauline Frances Hyde, Earl Augustine Hyde Lugo, Amanda Rose Lugo Sanchez, Richard Lugo Hyde, Alfonzo John Hyde, Wahnona Lyn Rubio
137-B	Kerny William Ringlero, Thomas Jonathan Alto, Fernando Joseph Alto, Teresa Marshela Likins, Dorothea Beatrice Alto, Everett Alto, Emmet Alto, Eric Ignatius Hyde
137-C	Fernando Joseph Alto
138	Alice May Hyde Dematti
138-A	Patricia Leyva
139	Alice May Hyde
140-A	Gladys Barbara Hyde
140-B	Laurel M. Waite, Roy H. Waite
141 - Tribal	Moronggo Band of Mission Indians
142 - Tribal	Moronggo Band of Mission Indians
143 - Tribal	Moronggo Band of Mission Indians
144	Margaret (Margarita) Subish Kaiser, Josephine Subish Burton, Marjorie Amelia Calac, Marion Escoliastia Calac, Dennis Joseph Subish, Henry Douglas Calac, Lorene Elaine Calac, Frances Jane Calac, Stanley Louis Calac, Lydia Marie Calac, Rena (Renia) Calac, Stephanie Duro
145	Margaret (Margarita) Subish Kaiser, Josephine Subish Burton, Marjorie Amelia Calac, Marion Escoliastia Calac, Dennis Joseph Subish, Henry Douglas Calac, Lorene Elaine Calac, Frances Jane Calac, Stanley Louis Calac, Lydia Marie Calac, Rena (Renia) Calac, Stephanie Duro
146	Margaret (Margarita) Subish Kaiser, Josephine Subish Burton, Marjorie Amelia Calac, Marion Escoliastia Calac, Dennis Joseph Subish, Henry Douglas Calac, Lorene Elaine Calac, Frances Jane Calac, Stanley Louis Calac, Lydia Marie Calac, Rena (Renia) Calac, Stephanie Duro
147	Harold Herbert Ward
148	Georgianna Ellen Rice
149	Frances Rose Pablo Linton
150	Mary Ann Martin Andreas
150-A	Janice Waters

Allotment No.	Owner(s)
151	Katherine Siva Saubel
152	Joseph Saubel
153	Frances Dematti, Alice May Hyde Teague, Herman Smith, Frances K. Lario, John (Juan) Segundo, Patricia Joyce Lario, Georgiana Lario, Cynthia S. Lario, Franklin J. Lario, Theodore Lario, Melanie D. Lario, Rilda Lario, Eugene James Segundo, Annette Louise Segundo (15 of 22 owners)
154	Dora (Sadora) Brown TeSam, Adolph Brown, Charles Milton Brown, Zella Anderson Ortega, Frances Rodriguez Romeg, Teofilia Hyde, Mary Hyde, Barbara Lou Williams Cuero, Frank Paipa, Jr., Susan Paipa-Stevie Hatmaker, Andrew Wilson, Henry P. LaChusa, Felix Gonzalez, Glen (George) Arthur Prieta, Mary Virginia Riveras (15 of 81 owners)
155	Dora (Sandora) Brown TeSam, Adolph Brown, Frances Rodriguez Romeg, Charles Milton Brown, Teofilia Hyde, Mary Hyde, Barbara Lou Williams Cuero, Frank Paipa, Jr., Susan Paipa-Stevie Hatmaker, Andrea Wilson, Henry LaChusa, Felix Gonzalez, Clyde Lee Riveras, Irene Cecile Riveras, Mary Virginia Riveras (15 of 68 owners)
159-C - Out of Trust	Benjamin E. Shepard
161	Robert Levi, Jr., Albert Levi, Marguerite Pablo Quintal, Frances Josephine Holmes Jurado, Mary Maxine Holmes Lopez, Nettie Conception Holmes Williams, Connie Marie Holmes Medellin, Walter Leo Holmes, Jr., III, Joan Marie Williams Galyan, Roy Williams, Jr., Julie Dee Williams Ahrens, Lou Turner Williams, Clarisse Marie Guassac, Camille Lynn Guassac, Carina Faye Guassac
162	Clarisse Marie Guassac, Camille Lynn Guassac, Carina Faye Guassac
163-A	William Holmes
163-B	Eugene Holmes
163-C - Tribal	Morongo Band of Mission Indians
163-D	Nettie Conception Holmes, Walter Leo Holmes, Jr., Frances Josephine Holmes, Connie Marie Holmes, Mary Maxine Holmes Lopez
164 - Tribal	Morongo Band of Mission Indians
165	Clarisse Marie Guassac, Camille Lynn Guassac, Carina Faye Guassac
166-A	Clinton Orlin Hough, Jr.
166-B	Carol Ann Hough

Allotment No.	Owner(s)
167 - Out of Trust	Ada Budd Armijo
168 - Out of Trust	Charles Armijo
169	James Joseph Martin, John Raymond Martin, George Arthur Martin, Georgia Mary Martin
170	James Joseph Martin, John Raymond Martin, George Arthur Martin, Georgia Mary Martin
171	Allen Wallace Rice, Helen Marie Lyons, Georgianna Ellen Rice (Ward), Marlene Rice (Chaparosa), Steven Allen Rice, Darryl Edwin Rice, Arnold Edmund Rice, Lynn Janet Rice (Moore), Sheila Rose Rice (Key), Evelyn Ellen Rice
173-A	Virginia Gladys Rice
173-B	Cynthia Jean Rice
173-C	Robert Rice
174-A	Anna Martin Siva
174-B	Helen Marie Lyons
174-C	Thomas Lyons
174-D	Anita R. Lyons
175	Teofila Roble Laws, Donald Lyons
176	Emmett James St. Marie, Jr., Christine Eleanor St. Marie Bozigian
177	Mary Ann Martin Andreas
177-A	Mary Ann Martin Andreas
177-B	Patricia Necochea?
177-C	Judith Martin Leivas
177-D	Karen Elaine Corbin?
178	Irene (Eileen) Saubel Johnson, Victor Largo, Adelia Pico, Shirley Anne Pico Stonaker, Julia Laro Millard, Felicita (Felesta) Largo, Ronald Jeffrey Hyde, Joann Hyde, Deborah Lynn Cuero, Elizabeth Ann Hyde (Indish), Mary Ann Andreas
179	Eileen (Irene) Saubel Johnson, Gilbert Torro, Victor largo, Adelia Pico, Shirley Ann Pico Stonaker, Julia Largo Millard, Felicita (Felesta) Largo, Ronald Jeffrey Hyde, Joann Hyde, Deborah Lynn Cuero, Elizabeth Ann Hyde Indish
181	Joseph Sidney Waite, Jr.
181-A	Joseph Sidney Waite, Jr.
181-B	Walter Richard Waite (Subject to life estate of Joseph Sidney Waite, Jr.)



Allotment No.	Owner(s)
181-C	Joseph Adell Waite, Jr. (Subject to life estate of Joseph Sidney Waite, Jr.)
181-D	Joseph Sidney Waite, Jr.
181-E	Jewel Alberta Waite
181-F	Gonnie (sp) J. Troutman
181-G	Bonnie J. Troutman
181-H	Thomas Adams Troutman
183-A	Robert Martin
183-B	Lula Marie Martin, Robert A. Martin
184	Charles B. Black
186-A	Joey Anthony Fuentes
186-B	Margaret Brittain Holley
186-C	Ione Brittain Mendez
186-D	Pauline Brittain Pink
186-E	Joseph J. Brittain
186-F	Scott Michael Waite
186-G	Scott Michael Waite
186-H	Scott Michael Waite
186-I	Scott Michael Waite
186-J	Scott Michael Waite
189-A	Everlyn Norte
189-B	Maurice Bruce Lyons
191	Dorothy Ramon, Harry Horsman, Jr., Ranura Evelyn Horsman Baker, Nadine Lorraine Miguel Horsman, Aaron Horsman, Carolyn Lorraine Horsman, Curtis Edward Horsman, Steven John Horsman, Diane Ruth Horsman, Arlene Mae Howard Craft, Ernest Francis Siva
192	Dorothy Ramon, Harry Horsman, Jr., Frederick Horsman, Ranura Evelyn Horsman, Nadine Lorraine Miguel (Horsman), Aaron Horsman, Carolyn Lorraine Horsman, Curtis Edward Horsman, Steven John Horsman, Diane Ruth Horsman, Arlene Mae Howard Craft, Ernest Francis Siva
193 - Out of Trust	William John Miranda, Geraldine Carol Miranda, Christine Mariana Miranda Murphy, LeRoy Harold Miranda, Joseph Dean (Joseph Rubin) Miranda, Wilfred Irvin (Irvin Phillip) Miranda, William Harold Miranda, Eilene Miranda, Tonetta Louise Torro, Cynthia Dawnee Miranda

Allotment No.	Owner(s)
194	William John Miranda, Geraldine Carol Miranda Ibanez, Christine Mariana Miranda Murphy, LeRoy Harold Miranda, Joseph Dean (Joseph Rubin) Miranda, Wildfred Irvin (Irvin Phillip) Miranda, William Harold Miranda, Eilene Miranda, Cynthia Dawnee Miranda
195	Alice Mary Mills (Rementeria), Patrick John Fahey, Kathleen Lynne Fahey, Susan Diana Fahey (Smith)
196	Inez Waite Sanchez, Tiffany Waite
196-A	Christine Maxine Vance Waite
196-B	Inez Waite Sanchez
196-C	Ernest Warren Waite
197-A	Roselee Necochea, Douglas John Necochea
197-B	Phyllis Lorraine Weaver Butler
197-C	Lucille Cline Angel
197-D	Cheryl Lynn Nelson Ohnmeiss
199	Alice May Dematti Teague, Frances Dematti, Frances K. Lario, John (Juan) Segundo, Patricia Joyce Lario, Georgiana Lario, Cynthia S. Lario, Franklin J. Lario, Theodore Lario, Melanie D. Lario, Rilda Lario, Eugene James Segundo, Annette Louise Segundo, Lois Mae Segundo, Gaela M. Griffin (15 of 20 owners)
200	Rita Dematti, Frances Dematti, Alice May Dematti Teague, Herman Smith, Frances K. Lario, John (Juan) Segundo, Patricia Joyce Lario, Georgiana Lario, Cynthia S. Lario, Franklin J. Lario, Theodore Lario, Melanie D. Lario, Rilda Lario, Eugene James Segundo, Annette Louise Segundo (15 of 22 owners)
201	Frances Dematti, Alice May Dematti Teague, Herman Smith, Frances K. Lario, John (Juan) Segundo, Patricia Joyce Lario, Georgiana Lario, Cynthia S. Lario, Franklin J. Lario, Theodore Lario, Melanie D. Lario, Rilda Lario, Eugene James Segundo, Annette Louise Segundo, Lois Mae Segundo, Gaela M. Griffin, Glen Edward Griffin, Jr., Tramessa Shonda Lynn Griffin, Calvin(sp) Ray Bennett, III, Johnnie Angela Lario, Christopher John Lario
203-A	Lyle Addis Necochea, Sr.
203-B	Denise Teague

Allotment No.	Owner(s)
204	Frances Dematti, Alice May Dematti Teague, Herman Smith, Frances K. Lario, John (Juan) Segundo, Patricia Joyce Lario, Georgiana Lario, Cynthia S. Lario, Franklin J. Lario, Theodore(sp) Lario, Melanie D. Lario, Rilda Lario, Eugene James Segundo, Annette Louise Segundo, Lois Mae Segundo, Gaela M. Griffin, Glen Edward Griffin, Jr., Tramessa Shonda Lynn Griffin, Calivn(sp) Ray Bennett, III, Johnnie Angela Lario, Christopher John Lario
205	Frances Dematti, Alice May Dematti Teague, Herman Smith, Frances K. Lario, John (Juan) Segundo, Patricia Joyce Lario, Georgiana Lario, Cynthis S. Lario, Franklin J. Lario, Theodore Lario, Melanie Lario, Rilda Lario, Eugene James Segundo, Annette Louise Segundo, Lois Mae Segundo, Gaela M. Griffin, Glen Edward Griffin, Jr., Tramessa Shonda Lynn Griffin, Calvin Ray Bennett, Johnnie Angela Lario, Christopher John Lario
206	Frances Dematti, Herman Smith, Gaela M. Griffin, Glen Edward Griffin, Jr., Tramessa Shonda Lynn Griffin, Calvin Ray Bennett, III
207 - Tribal	Morongo Band of Mission Indians
209	Beverly Jean Welmas, Charles Dean Welmas, Virginia Louise Welmas Nichols, Douglas Todd Welmas, Eugene Joseph Quitac, Norman Lee Martinez, Larry Joseph Martinez, Margie Martinez Beresford, Ione Wilhelmina Martinez LaChappa, Joyce Yvonne Martinez Prieta
211	Clive Miller
212	James Steve Saubel, Jr.
213-A	Mathew Brian Martin
213-B	Timothy Todd Martin
214	Eva (Edna Myrtle) Lewis Giordani
214-A	Serena Lorraine Giordani
214-B	Lewis Rock Giordani
214-C	Rudolph Charles Giordani
214-D	Michael Grover Wagner
226-A	Marie Velasquez Trimble
226-B	Carmen Velasquez Miller
226-C	Carmen Velasquez Miller
226-D	Linda Marie Neminski, Teresa Ann Neminski
227-A	James Velasquez
227-B	Ann Geraldine Velasquez Noel

Allotment No.	Owner(s)
227-C	Floyd Florian Velasquez
227-D	Anthony Velasquez
227-E	Floyd Winsley Velasquez
227-F	Marcellina Mae Velasquez Neminski
228	William John Miranda, Geraldine Carol Miranda Ibanez, Christine Mariana Miranda (Murphy), LeRoy Harold Miranda, Joseph Dean (Joseph Rubin) Miranda, Wilfred Irvin (Irvin Phillip) Miranda, William Harold Miranda, Eiliene Miranda, Frances Dematti, Guadalupe Carmelia Razon Boniface, Irene Delphine Razon Placencia, Marian Delores Razon, Thelma Razon, Mary Lou Alimo, Donna Lee Alimo Jiminez (15 of 44 owners)
229	Madeline Marie Poorman (Phillips), Judith Lorraine Poorman (Martinez)
230	Bessie Hood Miguel, Thomas B. Johnson, Mary Ann Heady Montoya, Judee Lee Heady Allen, Nancy Diann Heady Morris, Maureen Patrice Heady Harris, Teresa Radine Heady Rogers, Carlota Roman de Henshall
231	Mary Ann Heady Montoya, Judee Lee Heady Allen, Nancy Diann Heady Morris, Maureen Patrice Heady Harris, Teresa Radine Heady Rogers
232	Mary Ann Heady Montoya, Judee Lee Heady Allen, Nancy Diann Heady Morris, Maureen Patrice Heady Harris, Teresa Radine Heady Rogers
233	Mary Ann Heady Montoya, Judee Lee Heady Allen, Nancy Diann Heady Morris, Maureen Patrice Heady Harris, Teresa Radine Heady Rogers
234	Roy Raymond Necochea, Clarence Chester Necochea, Caroline Frances Necochea Mahl
236	Edward Morris Brune, Alfred Richard Brune, Christopher Michael Soto
237-A	Margaret Miguel Herbert
237-B	Jeffrey Lee (Marcus) Martin
237-C	Victoria Miguel Lomas
237-D	Eunice Miguel Mathews
237-E	Jerry Austin Lomas
237-F	Jerry Austin Lomas
237-G	Jeffrey Lee (Marcus) Martin
238	Victoria Miguel Lomas, Roxanne Y. Lomas

Allotment No.	Owner(s)
239	Corrine Verna Welmas Siva, Dora Joyce Welmas Prieto, Renona (Alma) Welmas Pennington, Robert Steven Saubel, Gwendolyn Saubel Salgado, Elizabeth Ann Welmas, Paula Bleile Belknap, Lisa Marie Bleile, Ronald Richard Saubel, Ronette Rhonda Saubel, Ronald Richard Saubel, Jr., Antoinette Flora Saubel, Desmond Damon Saubel, Felice Minette Nelson
241	Frances Louise Lugo Miguel
241-A	Marlene Frances Miguel
241-B	Victoria Elizabeth Miguel
241-C	Anthony Joe Miguel
241-D	Frank Charles Miguel
242-A	Irene June Nombrie Miguel, Joletta Grace Miguel Tsosie, Faulene Elizabeth Miguel
242-B	Victoria Miguel Lomas
242-C	Joletta Grace Miguel Tsosie
242-D	Roxanne Y. Lomas
243	Spencer William Lyons
243-A	Rosa Marie Lyons Tortes
244-A	Robert Salgado
244-B	Henry John Salgado
244-C	Lillian Salgado Arellano
244-D	Frank Salgado
244-E	Eleanor Laws Cavanaugh Diaz
245	Gilbert Gonzalez, Catalina Marcus Banks, Shirley Ann Marcus, Marguerite Claudia Marcus, George Arthur Miguel, George Arthur Miguel, Jr., Nadine Lorraine Miguel, Earl Noles Miguel, Walter E. Miguel, Jr., Timothy Lee Miguel, Rafael Wantt, Marla Elaine Miguel, Lillian Marie Quinn, Albert Rafael Wantt, Audrena Wantt (15 of 29 owners)
246	Shirley Ann Marcus, Marguerite Claudia Marcus, Katherine (Catalina) Marcus, George Arthur Miguel, George Arthur Miguel, Jr., Nadine Lorine Miguel, Earl Noles Miguel, Walter E. Miguel, Jr., Timothy Lee Miguel, Gilbert O. Gonzalez, Rafael Wantt, Marla Elaine Miguel, Lillian Marie Quinn, Albert Rafael Wantt, Audrena Wantt (15 of 30 owners)
247	Virginia Johnson

Allotment No.	Owner(s)
248	Gilbert O. Gonzalez, Cataline Marcus Banks, Shirley Ann Marcus, marguerite Claudia Marcus, George Arthur Miguel, George Arthur Miguel, Jr., nadine Lorraine Miguel, Earl Noles Miguel, Walter E. Miguel, Jr., Timothy Lee Miguel, Rafael Wantt, Marla Elaine Miguel, Lillian Marie Quinn, Albert Rafael Wantt, Audrena Wantt (15 of 29 owners)
249	John Damon Andreas, Lawrence Crossley
251	George Arthur Miguel, Isabelle Carter Herrera, Bessie Hood Miguel, Richard Amado Miguel, Franklin Thomas Johnson, Mary Ann Heady Montoya, Judee Lee Heady Allen, Nacny Diann Heady Morris, Maureen Patrice Heady Harris, Teresa Radine Heady Rogers, Charles Anthony Briones, Carlota Roman deHenshall, Virginia Ann Milanovich, Leonard Joseph Saubel, James Steve Sauble, Jr., Delbert Amado Sauble, Rosanna Michele Sauble Holmes, Cherly Rae Saubel (Miranda) Dailey
252	Elaine Yovone Mathews
253	David John Mathews
254 - Out of Trust	Arthur George Miguel
255	Marlene Rice
255-A	Marlene Rice, Ellen Rice, Steven A. Rice
256	Frances K. Lario
261 - Out of Trust	M. Carroll Malone and Paul T. Malone
262	Arnetta St. Marie Black
263	Arnetta St. Marie Black and Danielle Bowle
263-A	James Steve Saubel, Jr., Estate of Viola P. Welmas Quitat (Martinez), Beverly Jean Welmas, Charles Dean Welmas, Virginia Louise Welmas Nichols, Douglas Todd Welmas
268 - Out of Trust	Josephine Morongo Norte
270 - Out of Trust	Josephine Morongo Norte
272 - Out of Trust	M. Carroll Malone
273 - Out of Trust	State of California
275 - Out of Trust	Josephine Morongo Norte
276	Dennis B. Miller and James Harold Black
277-A	Clive Miller

Allotment No.	Owner(s)
279 - Tribal	Morongo Band of Mission Indians
502	Jean Mathews Nelson
502-A	Rosanne Saubel Miranda
1005	Steven Allen Rice

**From:** David Barnhart  
**To:** Bernas, Mark  
**Date:** 6/16/00 10:37AM  
**Subject:** Fwd: telephone number

Mark: Sup. Venables office asked us to call this lady with the tribe and give her status of vacation on the Morongo Rds. I told Rick Hoffman we have been working with their attorney and we need to be assured that everyone had notice of pending vacation before we settle on how to handle the vacation. I told him either you or Ken would call this lady. Unless we have already done so, I told him we need to resolve with Joe Rank how to proceed. Thanks.



# MEMO FOR RECORD

JULY 14,2000

Per Ken Teich this dated:

1. Faxed John R. Shordike requesting a correction and/or an update on the names and address' of the six(6) allotment owners named in Sordike letter dated June 27,2000.
2. See attached copy of first page of said letter.

KDT:jcu

# MEMO FOR RECORD

July 26, 2000

Per Ken Teich this dated:

1. Spoke to John R. Shordike requesting a update on the status correction and/or an update on the names and address' of the six(6) allotment owners named in Sordike letter dated June 27,2000.
2. Per John R. Shordike, he is still waiting for the information from the Bureau of Indian Affairs.
3. Notified Joe Rank County Counsel of then above conversation.

KDT:jcu



# COUNTY OF RIVERSIDE

## TRANSPORTATION AND LAND MANAGEMENT AGENCY

### Transportation Department



David E. Barnhart  
Director of Transportation

October 24, 2000

Southern California Edison Company  
Real Estate Operations  
14803 Chestnut Stree  
Westminster, CA 92683

Re: AB-99009; Vacate all the public roads within the Morongo Band of Mission Indian Reservation in the Cabazon area of Riverside County.

Dear Mr./Ms.:

The Riverside County Transportation Department has received a request to vacate all the public roads within the Morongo Band of Mission Indian Reservation in the Cabazon area of Riverside County. We request you review this proposed vacation and furnish your comments or objections.

Please note the Resolution to vacate all the public roads within the reservation will contain the following statement:

**Excepting and Reserving from the vacation and abandonment an easement for any existing public utilities and public service facilities, together with the right to maintain, operate, replace, remove, or renew such facilities, pursuant to Section 8340 of the Streets and Highways Code.**

If you need further information or assistance please call me at (909) 955-1843.

Sincerely,

Jon C. Uusitalo  
Principal Survey Technician

Attachments:

MORONGO  
BAND OF  
MISSION  
INDIANS



11581  
POTRERO ROAD  
BANNING,  
CA 92220  
P 909-849-4697  
F 909-849-4425

November 21, 2000

Mr. David E. Barnhart  
Director of Transportation  
Ken Teich  
Department of Transportation  
County of Riverside  
4080 Lemon Street, 8<sup>th</sup> Floor  
P.O. Box 1605  
Riverside, California 92502-1605

Joe Rank, Esq.  
Office of County Counsel  
County of Riverside  
3535 10<sup>th</sup> Street  
Riverside, California 92501

Re: Morongo Band of Mission Indians  
Maintenance of Cattle Guard on Fields Road


Gentlemen:

By this letter, the Morongo Band of Mission Indians, a federally-recognized Indian Tribe ("Tribe"), hereby confirms that the Tribe at its expense and for the term of this agreement shall maintain in good repair and operation the cattle guard located on Fields Road between Seminole and Martin. In exchange, Riverside County for the term of this agreement shall not remove, alter, or interfere with the cattle guard absent prior written authorization of the Tribe, and shall allow the Tribe full access to maintain and repair the cattle guard as necessary upon 72 hours notice to County.

This agreement shall be ongoing until such time as the Tribe notifies the County that the Tribe has no further use of the cattle guard and will no longer maintain it, or fails to maintain or repair the cattle guard within thirty days of receipt of a written demand by the County for reasonable maintenance or repair.

David E. Barnhart, Joe Rank, Esq.  
November 21, 2000  
Page -2-

Please signify your approval of this arrangement by countersigning below,



Mary Ann Andreas  
Chairwoman  
Morongo Band of Mission Indians


Dated: 11.21.00

---

David E. Barnhart  
Director of Transportation  
County of Riverside

Dated: \_\_\_\_\_

MAA/sfl



**COUNTY OF RIVERSIDE**  
**TRANSPORTATION AND**  
**LAND MANAGEMENT AGENCY**




*David E. Barnhart*  
*Director of Transportation*

**Transportation Department**  
**MEMORANDUM**

**DATE:** November 29, 2000

**TO:** William C. Katzenstein, County Counsel  
Attention: Joe Rank, Assistant County Counsel

**FROM:** Kenneth D. Teich, Supervising Land Surveyor 

**RE:** Resolution No. 2000-287

Enclosed please find the original and a copy of the above referenced resolution with the Form 11.

Please examine the documents and upon approval return to me for submittal to the Board of Supervisors. The Tribe wishes to schedule this on the next Board meeting agenda. Your expedience in this matter would be greatly appreciated.

Please call me at 955-6726 when you have completed your review and I will pick up the documents.

Thank you for your assistance.

KDT:jcu  
Attachments: Form 11  
Resolution No. 2000-287  
Exhibits: Maintenance Agreement  
Plat

D:\Files\WP\JONIVACATION\SUMMARY\Ab99009\County Counsel Letter2.wpd

# MEMORANDUM



## RIVERSIDE COUNTY COUNSEL

December 5, 2000

TO: Ken Teich, Supervising Land Surveyor  
Transportation and Land Mangement Agency


FROM: Joe S. Rank, Assistant County Counsel *dsr*

RE: Res No. 2000-287/Summarily Vacating public roads within the Morongo Band of Mission Indians Reservation in the Cabazon area of Riverside County

- In accordance with your memo dated 11/29/00, we have,
- Prepared/Redrafted the above-captioned Resolution/Agreement/License
- Reviewed and approved above-captioned Resolution
- Forwarded to your office for further processing to the Board of Supervisors
- Please provide copy of your Form 11
- Please redraft per our pen changes and resubmit for our approval.


**Remarks:**

Encl(s)





**COUNTY OF RIVERSIDE**  
**TRANSPORTATION AND**  
**LAND MANAGEMENT AGENCY**



*John*  
David E. Barnhart  
Director of Transportation

**Transportation Department**

December 28, 2000

Ms. Mary Ann Andreas, Chairwoman  
Morongo Band of Mission Indians  
11581 Potrero Road  
Banning, California 92220

**RE: Vacation of Public Roads Within the Morongo Band of Mission Indian  
Reservation**

Dear Ms. Andrews:

Attached please find a copy of the Riverside County Board of Supervisor's action with regard to the above-referenced topic.


The Board approved the vacation of the roads at their December 19, 2000 meeting. The Resolution was recorded December 21, 2000. The transfer of responsibility becomes effective at the time of recordation. Therefore, the Morongo Band of Mission Indians are now responsible for those roads listed in the Resolution as of December 21, 2000.

We would like to schedule a meeting with those individuals who will take over the maintenance responsibilities of the roads. The intent of this meeting would be to provide a historical briefing of past County activities associated with the roads in question. In addition, we will have County staff at this meeting who will be available to assist the Tribe in the future if questions arise. Our intent is to provide as much assistance to make this transition as smooth as possible.

Hopefully you will accept this offer to meet. Please contact me directly so that a time and meeting location can be arranged. I can be reached at (909) 955-6740.

We look forward to meeting with your staff. Thank you.

Sincerely,

  
John J. Armas  
Deputy Director of Transportation

JJA:sa

Attachment

cc: Paul Russell  
Tom Mader  
John Shordike



SUBMITTAL TO THE BOARD OF SUPERVISORS  
COUNTY OF RIVERSIDE, STATE OF CALIFORNIA

129  
A



FROM: TLMA / Transportation Dept. SUBMITTAL DATE: November 29, 2000

SUBJECT: Summarily vacating public roads within the Morongo Band of Mission Indians Reservation in the Cabazon area of Riverside County, Third Supervisorial District.

RECOMMENDED MOTION:

That the Board adopt Resolution No. 2000-287 summarily vacating all public roads within the Morongo Band of Mission Indians Reservation in the Cabazon area.

JUSTIFICATION:

The Morongo Band of Mission Indians is requesting the vacation of the public roads within their reservation to enable the tribe to have control over the roads. The roads were dedicated to the public by certified right of way maps prepared by Area Field Representatives of the United States Department of Interior, Bureau of Indian Affairs on file in the office of the Riverside County Surveyor as map numbers 712-L, 772-TT, 772-UU. The dedications were accepted by Board of Supervisors resolutions recorded in Book 2553, page 236 on September 28, 1959 and Instrument number 22027 recorded on March 1, 1966 of Official Records. The roads have been in the County maintained road system since that time.

Policy  
 Policy

Consent  
 Consent

Department Recommendation:  
Per Executive Office:

FORM APPROVED  
COUNTY COUNSEL

NOV 05 2000

BY Joe S. Red  
ASSISTANT COUNTY COUNSEL

Continued on Page 2

David E. Barnhart  
David E. Barnhart  
Director of Transportation

EDH:jcu  
Attachments: Resolution No. 2000-287  
Exhibit  
Agreement

REVIEWED BY EXECUTIVE OFFICE

DATE 12/11/00

THE FOREGOING IS A FULL, TRUE AND  
CORRECT COPY OF A MINUTE ORDER  
OF THE BOARD OF SUPERVISORS ENTERED  
ON 12/11/00 BY Gerald A. Maloney  
CLERK OF THE BOARD OF SUPERVISORS  
COUNTY OF RIVERSIDE, CALIFORNIA  
Deputy

MINUTES OF THE BOARD OF SUPERVISORS

On motion of Supervisor Tavaglione, seconded by Supervisor Buster and duly carried by unanimous vote, IT WAS ORDERED that the above matter is approved as recommended by the Executive Office.

Ayes: Buster, Tavaglione, Venable, Wilson and Mullen  
Noes: None  
Absent: None  
Date: December 19, 2000  
xc: TLMA/Transp., Co.Co., Recorder

Gerald A. Maloney  
Clerk of the Board  
By: Gerald A. Maloney  
Deputy

Resolution No. 2000-287

Summarily vacating public roads within the Morongo Band of Mission Indians Reservation.

The roads to be vacated are located entirely within the boundaries of the Reservation of the Morongo Band of Mission Indians and are not part of the circulation element of the Riverside County General Plan.

The Tribe held a vote among the tribal members to vacate the roads within the reservation and the ballot measure passed with 78% of the vote. There are four property owners that are not tribal members and did not participate in the vote. The Transportation Department notified these property owners by certified mail and of the four, one responded in favor of the vacation and three did not respond.

As a condition of the vacation, the Morongo Band of Mission Indians has agreed to perform the maintenance of the cattle guard located in the county-maintained portion of Fields Road. An agreement executed by the Tribe is attached hereto for the Board to execute and make part of this vacation.

PLEASE COMPLETE THIS INFORMATION

RECORDING REQUESTED BY:

CLERK OF THE BOARD  
DEPARTMENT  
(CAC - 14th Floor)

**DOC # 2000-508483**

000000 12/21/2000

0000Conformed Copy

00 Has not been compared with original

Gary L Orso

00 County of Riverside  
Assessor, County Clerk & Recorder

AND WHEN RECORDED MAIL TO:

RETURN TO:

Clerk of the Board

(CAC Bldg. - 14th Floor)

THIS SPACE FOR RECORDERS USE ONLY

**RESOLUTION NO. 2000-287**

Title of Document

(Summarily vacating all those streets within the Morongo Band of Mission Indian Reservation  
in the Cabazon area)

(TLMA)

(Item 2.8 of 12-19-00)

**RE-RECORD REVISED DOCUMENT**

Revision(s) on Page 6&7

(Previously recorded on 12-21-00- Instrument No. 2000-507556)

RESOLUTION NO 2000-287

SUMMARILY VACATING ALL THOSE STREETS WITHIN THE MORONGO BAND OF  
MISSION INDIAN RESERVATION IN THE CABAZON AREA

(AB-99009 )

( THIRD SUPERVISORIAL DISTRICT)

WHEREAS, The Morongo Band of Mission Indians is requesting the vacation of the public roads within the reservation to enable the tribe to have control over the roads within said reservation. The herein described roads were dedicated to the public by certified right of way maps prepared by the Area Field Representatives of the United States Department of Interior, Bureau of Indian Affairs, said maps being on file in the office of the Riverside County Surveyor as map numbers 712-L, 772-TT, 772-UU. The dedications were accepted by Board of Supervisors resolutions recorded in Book 2553, page 236 on September 28, 1959 and Instrument number 22027 recorded on March 1, 1966 of Official Records:

**Chino Road**, shown as Norte Road on said map 712-L.

**Cottonwood Road**, shown as Gabriel Road on said map 712-L.

**Fields Road** shown on said map 772-TT.

**Fields Road** as shown on said map 712-L. Excepting therefrom that portion lying in the South Half of Section 1, Township 3 South, Range 1 East, S.B.M., lying within the City of Banning. Also excepting therefrom that portion lying within Section 12, Township 3 South, Range 1 East, S.B.M.

**Foothill Road**, shown as Laws Road (portion west of Lugo Road) on said map 712-L.

**Garcia Road**, shown as Noles Road on said map 712-L.

**Hathaway Canyon Road**, shown as Ruiz Road on said map 712-L.

**Laws Road** shown on said map 772-UU

- 1 Lugo Road shown on said map 712-L.
- 2 Martin Road, shown as Castro Road on said map 712-L.
- 3 Mission Road, shown as Laws Road (portion north of Lugo Road) on said map 712-L.
- 4 Morongo Road, shown as Quero Road on said map 712-L. Excepting therefrom that
- 5 portion lying within Section 11, Township 3 South, Range 1 East, S.B.M.
- 6 Morongo Road, shown as Santiago Road as on said map 712-L.
- 7 Potrero Road, shown as Pablo Road on said map 712-L.
- 8 Ramon Road, shown as Saubel Road on said map 712-L.
- 9 Serano Road, shown as Largo Road on said map 712-L.
- 10 Verdugo Road shown on said map 712-L.

11 WHEREAS, the hereinafter described portions of the above said roads are excess right-of-  
 12 way and not required for public street or highway purposes, and that this vacation will not  
 13 eliminate access to any parcels; therefore,

14 **BE IT RESOLVED, DETERMINED AND ORDERED** by the Board of Supervisors of the  
 15 County of Riverside, State of California, in regular session assembled on December 19,  
 16 2000, as follows:

17 That the hereinafter described said streets, are excess right-of-way not required for public  
 18 streets and highway purposes, and pursuant to section 8334(a) of the Streets and Highway  
 19 Code, the offers of dedications to the public are hereby summarily vacated:

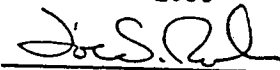
20  
 21  
 22 SEE MAINTENANCE AGREEMENT AND PLAT ATTACHED  
 23 HERETO AND MADE A PART HEREOF  
 24

1  
2 **EXCEPTING AND RESERVING** from the vacation an easement for any existing public utilities  
3 and public service facilities, together with the right to maintain, operate, replace, remove, or renew  
4 such facilities, pursuant to section 8340 of the Streets and Highway Code.

5 **BE IT FURTHER RESOLVED, DETERMINED AND ORDERED** that the Clerk of this  
6 Board shall cause a certified copy of this resolution to be recorded in the Office of the Recorder  
7 of Riverside County, California.

8 FORM APPROVED  
COUNTY COUNSEL

9 NOV 05 2000

10 BY   
ASSISTANT COUNTY COUNSEL

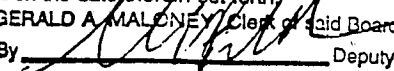
11 Roll Call:

Ayes: Buster, Tavaglione, Venable, Wilson and Mullen


Noes: None

12 Absent: None

13  
14  
15  
16  
17  
18  
19  
20  
21 The foregoing is certified to be a true copy of a  
resolution duly adopted by said Board of Super-  
visors on the date therein set forth.

22 GERALD A. MALONEY, Clerk of said Board  
By  Deputy

23  
24 The foregoing is certified to be a true copy of a  
resolution duly adopted by said Board of Super-  
visors on the date therein set forth.

25 GERALD A. MALONEY, Clerk of said Board  
By  Deputy

26 Resolution no. 2000-287

KDT:jcu

AB-99009

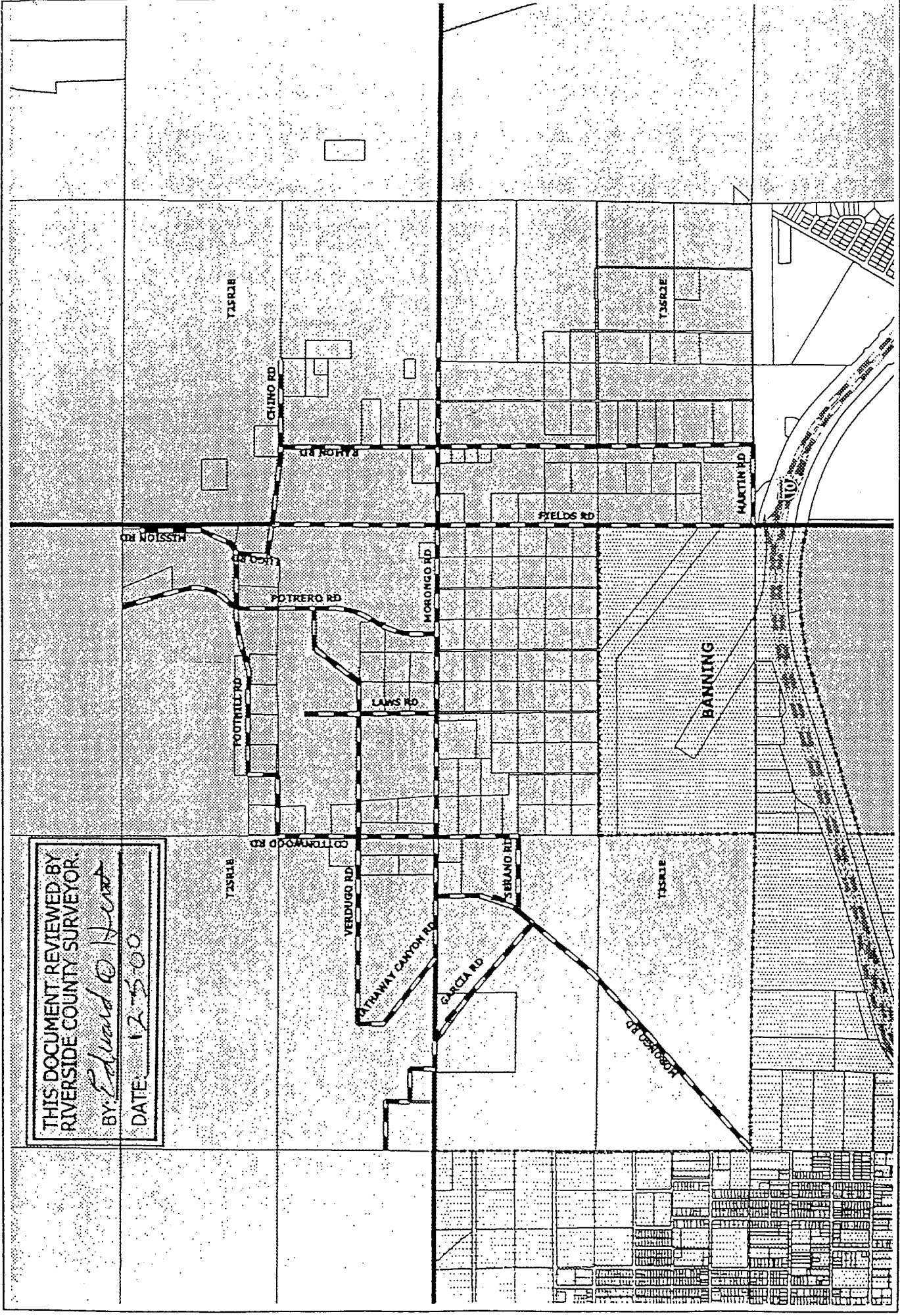
2.8 12-19-00

MORONGO INDIAN RESERVATION STREET VACATIONS

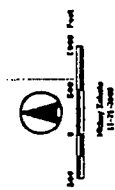
THIS DOCUMENT REVIEWED BY  
RIVERSIDE COUNTY SURVEYOR

BY: *Edward O. Hunt*

DATE: 12-5-00



022



This map was prepared by the Riverside County Surveyor's Office. It is based on the original survey records of the Morongo Indian Reservation. The survey records are the authoritative source of information for the location and boundaries of the reservation. The survey records are the authoritative source of information for the location and boundaries of the reservation. The survey records are the authoritative source of information for the location and boundaries of the reservation.



MORONGO  
BAND OF  
MISSION  
INDIANS



11581  
POTRERO ROAD  
BANNING,  
CA 92220  
P 909-849-4697  
F 909-849-4425

November 21, 2000

Mr. David E. Barnhart  
Director of Transportation  
Ken Teich  
Department of Transportation  
County of Riverside  
4080 Lemon Street, 8<sup>th</sup> Floor  
P.O. Box 1605  
Riverside, California 92502-1605

Joe Rank, Esq.  
Office of County Counsel  
County of Riverside  
3535 10<sup>th</sup> Street  
Riverside, California 92501

Re: Morongo Band of Mission Indians  
Maintenance of Cattle Guard on Fields Road

Gentlemen:


By this letter, the Morongo Band of Mission Indians, a federally-recognized Indian Tribe ("Tribe"), hereby confirms that the Tribe at its expense and for the term of this agreement shall maintain in good repair and operation the cattle guard located on Fields Road between Seminole and Martin. In exchange, Riverside County for the term of this agreement shall not remove, alter, or interfere with the cattle guard absent prior written authorization of the Tribe, and shall allow the Tribe full access to maintain and repair the cattle guard as necessary upon 72 hours notice to County.

This agreement shall be ongoing until such time as the Tribe notifies the County that the Tribe has no further use of the cattle guard and will no longer maintain it, or fails to maintain or repair the cattle guard within thirty days of receipt of a written demand by the County for reasonable maintenance or repair.




David E. Barnhart, Joe Rank, Esq.  
November 21, 2000  
Page -2-

Please signify your approval of this arrangement by countersigning below,



Mary Ann Andreas  
Chairwoman  
Morongo Band of Mission Indians


Dated: 11.21.00



David E. Barnhart  
Director of Transportation  
County of Riverside

Dated: 12/7/00

MAA/sfl



**COUNTY OF RIVERSIDE**  
**TRANSPORTATION AND**  
**LAND MANAGEMENT AGENCY**  
**Transportation Department**



*David E. Barnhart*  
*Director of Transportation*

January 23, 2001

Mr. John Shordike  
Alexander & Karshmer, Attorneys at Law  
2150 Shattuck Avenue, Suite 725  
Berkeley, CA 94704

RE: Vacation of Roads within Morongo Indian Reservation

Dear Mr. Shordike,

Enclosed, please find copies of the maps referenced in resolution number 2000-87 approved by the Riverside County Board of Supervisors on December 19, 2000 and recorded on December 21, 2000 vacating the roads within the Morongo Indian Reservation as requested. Also enclosed are copies of the Board resolutions accepting the roads for public use and changing the street names.

If you need any further assistance, do not hesitate to call me at (909) 955-6726.

Sincerely,

Kenneth D. Teich  
Supervising Land Surveyor

enclosures

COUNTY OF RIVERSIDE  
 Department of SURVEY DEPARTMENT  
 Itemized Statement of TIMA Activity  
 12/29/2000

Case/Project/Permit No: AB99009 Status: SUBMITT  
 Situs Address: AB99009 Set #:

Applicant Name/Address: MORONGO BAND OF MISSION INDIAN  
 11581 POTRERO ROAD  
 BANNING, CA 92220

ACTIVITY DATE	ACTIVITY DESCRIPTION	CHARGES / DEPOSITS	BALANCE
04/09/1999	COMBINED DEPOSIT FEES	3965.52	
11/20/2000	COMBINED SUPPLEMENTAL FEES	1189.65	
* TOTAL DEPOSITS		5,155.17	

CHARGES:

04/09/1999	ADMTN Surcharge	56.38
04/09/1999	GIS Surcharge	150.35
11/20/2000	ADMTN Surcharge	17.58
11/20/2000	GIS Surcharge	45.07
* SUB TOTAL		269.38

LABOR CHARGES:

02/22/2000	SU-VAC/ABANDONMENT-SUM	134.00
02/28/2000	SU-VAC/ABANDONMENT-SUM	201.00
03/23/2000	SU-VAC/ABANDONMENT-GENERAL	335.00
03/27/2000	SU-VAC/ABANDONMENT-GENERAL	67.00
04/10/2000	SU-VAC/ABANDONMENT-SUM	209.40
05/17/2000	SU-VAC/ABANDONMENT-SUM	134.00
05/23/2000	SU-VAC/ABANDONMENT-SUM	100.50
06/01/2000	SU-VAC/ABANDONMENT-SUM	134.00
06/02/2000	SU-VAC/ABANDONMENT-SUM	33.50
06/07/2000	SU-VAC/ABANDONMENT-SUM	67.00
06/12/2000	SU-VAC/ABANDONMENT-SUM	67.00
07/10/2000	SU-VAC/ABANDONMENT-SUM	134.00
07/11/2000	SU-VAC/ABANDONMENT-SUM	268.00
07/12/2000	SU-VAC/ABANDONMENT-SUM	174.20
07/26/2000	SU-VAC/ABANDONMENT-SUM	33.50
08/22/2000	SU-VAC/ABANDONMENT-SUM	241.50
08/23/2000	SU-VAC/ABANDONMENT-SUM	276.00
09/25/2000	SU-VAC/ABANDONMENT-SUM	241.50
09/26/2000	SU-VAC/ABANDONMENT-SUM	207.00
09/27/2000	SU-VAC/ABANDONMENT-SUM	138.00
09/28/2000	SU-VAC/ABANDONMENT-SUM	207.00

COUNTY OF RIVERSIDE

Department of SURVEY DEPARTMENT

12/29/2000

Itemized Statement of TMA Activity

PAGE # 2

Case / Permit: AB99009

ACTIVITY DATE	ACTIVITY DESCRIPTION	CHARGES / DEPOSITS	BALANCE
10/02/2000	SU-VAC/ABANDONMENT-SUM	82.80	
11/21/2000	SU-VAC/ABANDONMENT-SUM	138.00	
11/22/2000	SU-VAC/ABANDONMENT-SUM	103.50	
11/29/2000	SU-VAC/ABANDONMENT-SUM	117.30	
11/30/2000	SU-VAC/ABANDONMENT-SUM	69.00	
12/05/2000	SU-VAC/ABANDONMENT-SUM	103.50	
12/07/2000	SU-VAC/ABANDONMENT-SUM	103.50	
12/19/2000	SU-VAC/ABANDONMENT-SUM	6.90	
* SUB TOTAL		4127.60	

TOTAL OTHER AGENCY CHARGES: 0.00

\* TOTAL CHARGES

4,396.98

\* BALANCE

758.19

The information represented on this Statement is accurate as of the date in the header. Information can change as additional transactions corrections & adjustments are made.

COUNTY OF RIVERSIDE

Department of SURVEY DEPARTMENT

11/21/2000

Itemized Statement of TLMA Activity

Case/Project/Permit No: AB99009  
 Situs Address: AB99009

Status: SUBMIT  
 Set #:

Applicant Name/Address: MORONGO BAND OF MISSION INDIAN  
 11581 POTRERO ROAD  
 BANNING, CA 92220

ACTIVITY DATE	ACTIVITY DESCRIPTION	CHARGES / DEPOSITS	BALANCE
<b>DEPOSITS:</b>			
04/09/1999	COMBINED DEPOSIT FEES	3965.52	
11/20/2000	COMBINED SUPPLMENTAL FEES	1189.65	
	* TOTAL DEPOSITS		5,155.17
<b>CHARGES:</b>			
04/09/1999	ADMIN Surcharge	56.38	
04/09/1999	GIS Surcharge	150.35	
11/20/2000	ADMIN Surcharge	17.58	
11/20/2000	GIS Surcharge	45.07	
	* SUB TOTAL	269.38	
<b>LABOR CHARGES:</b>			
02/22/2000	SU-VAC/ABANDONMENT-SUM	134.00	
02/28/2000	SU-VAC/ABANDONMENT-SUM	201.00	
03/23/2000	SU-VAC/ABANDONMENT-GENERAL	335.00	
03/27/2000	SU-VAC/ABANDONMENT-GENERAL	67.00	
04/10/2000	SU-VAC/ABANDONMENT-SUM	209.40	
05/17/2000	SU-VAC/ABANDONMENT-SUM	134.00	
05/23/2000	SU-VAC/ABANDONMENT-SUM	100.50	
06/01/2000	SU-VAC/ABANDONMENT-SUM	134.00	
06/02/2000	SU-VAC/ABANDONMENT-SUM	33.50	
06/07/2000	SU-VAC/ABANDONMENT-SUM	67.00	
06/12/2000	SU-VAC/ABANDONMENT-SUM	67.00	
07/10/2000	SU-VAC/ABANDONMENT-SUM	134.00	
07/11/2000	SU-VAC/ABANDONMENT-SUM	268.00	
07/12/2000	SU-VAC/ABANDONMENT-SUM	174.20	
07/26/2000	SU-VAC/ABANDONMENT-SUM	33.50	
08/22/2000	SU-VAC/ABANDONMENT-SUM	241.50	
08/23/2000	SU-VAC/ABANDONMENT-SUM	276.00	
09/25/2000	SU-VAC/ABANDONMENT-SUM	241.50	

09/26/2000	SU-VAC/ABANDONMENT-SUM	207.00
09/27/2000	SU-VAC/ABANDONMENT-SUM	138.00
09/28/2000	SU-VAC/ABANDONMENT-SUM	207.00

COUNTY OF RIVERSIDE

Department of SURVEY DEPARTMENT

11/21/2000

Itemized Statement of TLMA Activity

PAGE # 2

Case / Permit: AB99009

ACTIVITY DATE	ACTIVITY DESCRIPTION	CHARGES / DEPOSITS	BALANCE
10/02/2000	SU-VAC/ABANDONMENT-SUM	82.80	
	* SUB TOTAL	3485.90	
	TOTAL OTHER AGENCY CHARGES:	0.00	
	* TOTAL CHARGES		3,755.28
	* BALANCE		1,399.89

The information represented on this Statement is accurate as of the date in the header. Information can change as additional transactions corrections & adjustments are made.

OCT-03-00 TUE 07:07 AM

FAX NO.

P. 02



## COUNTY OF RIVERSIDE LAND DEVELOPMENT DEPARTMENTS

Richard K. Lashbrook  
Agency Director

MORONGO BAND OF MISSION INDIANS  
11581 POTRERO ROAD  
RANNING, CA 92220

09/27/00

Re: Case/Project # AB99009  
Status: SUBMIT  
Project Manager:

Dear: MORONGO BAND OF MISSION INDIANS

Enclosed is an itemized accounting of your combined deposit. In accordance with the current Ordinance 671, it will be necessary for you to provide an additional deposit to continue processing your application. That amount has been calculated to be \$ 1,207.49.

You may either use the enclosed envelope to mail your payment or go to the nearest Permit Assistance Center and make payment of the Supplemental Combined Deposit. Please be aware that the work will cease when the Combined Deposit has been completely depleted, and will not resume until the additional amount requested is received.

Please direct any questions concerning the work performed and charges drawn upon your deposit to the County Surveyor's Division of the Transportation Department at (909) 955-6700.

If you disagree with the balance remaining, you may request a review by the Transportation and Land Management Agency Director, or his designee. This request must be in writing and must be received within ten (10) calendar days of this itemized accounting.

Forms are available at all of the Permit Assistance Centers or may also be requested by calling the telephone number listed below.

Sincerely,

Kenneth D. Teich  
Supervising Land Surveyor

COUNTY OF RIVERSIDE  
 Department of SURVEY DEPARTMENT  
 Itemized Statement of TLMA Activity  
 10/02/2000

Case/Project/Permit No: AB99009  
 Situs Address: AB99009

Status: SUBMIT  
 Set #:

Applicant Name/Address: MORONGO BAND OF MISSION INDIAN  
 11581 POTRERO ROAD  
 BANNING, CA 92220

ACTIVITY DATE	ACTIVITY DESCRIPTION	CHARGES / DEPOSITS	BALANCE
04/09/1999	COMBINED DEPOSIT FEES	3965.52	
		-----	
			3,965.52

\* TOTAL DEPOSITS

CHARGES:  
 04/09/1999 ADMIN Surcharge 56.38  
 04/09/1999 GIS Surcharge 150.35

\* SUB TOTAL 206.73

LABOR CHARGES:

02/22/2000	SU-VAC/ABANDONMENT-SUM	134.00
02/28/2000	SU-VAC/ABANDONMENT-SUM	201.00
03/23/2000	SU-VAC/ABANDONMENT-GENERAL	335.00
03/27/2000	SU-VAC/ABANDONMENT-GENERAL	67.00
04/10/2000	SU-VAC/ABANDONMENT-SUM	209.40
05/17/2000	SU-VAC/ABANDONMENT-SUM	134.00
05/23/2000	SU-VAC/ABANDONMENT-SUM	100.50
06/01/2000	SU-VAC/ABANDONMENT-SUM	134.00
06/02/2000	SU-VAC/ABANDONMENT-SUM	33.50
06/07/2000	SU-VAC/ABANDONMENT-SUM	67.00
06/12/2000	SU-VAC/ABANDONMENT-SUM	67.00
07/10/2000	SU-VAC/ABANDONMENT-SUM	134.00
07/11/2000	SU-VAC/ABANDONMENT-SUM	268.00
07/12/2000	SU-VAC/ABANDONMENT-SUM	174.20
07/26/2000	SU-VAC/ABANDONMENT-SUM	33.50
08/22/2000	SU-VAC/ABANDONMENT-SUM	241.50
08/23/2000	SU-VAC/ABANDONMENT-SUM	276.00
09/25/2000	SU-LEGALS	241.50
09/26/2000	SU-LEGALS	207.00
09/27/2000	SU-LEGALS	69.00
09/27/2000	SU-VAC/ABANDONMENT-SUM	69.00
09/28/2000	SU-LEGALS	207.00

\* SUB TOTAL 3403.10



COUNTY OF RIVERSIDE

Department of SURVEY DEPARTMENT

10/02/2000 Itemized Statement of TIMA Activity

PAGE # 2

Case / Permit: AB99009

ACTIVITY DATE	ACTIVITY DESCRIPTION	CHARGES / DEPOSITS	BALANCE
---------------	----------------------	--------------------	---------

TOTAL OTHER AGENCY CHARGES: 0.00

\* TOTAL CHARGES 3,609.83

\* BALANCE 355.69

The information represented on this Statement is accurate as of the date in the header. Information can change as additional transactions corrections & adjustments are made.

COUNTY OF RIVERSIDE  
 Department of SURVEY DEPARTMENT  
 Itemized Statement of TIMA Activity  
 12/29/2000

Case/Project/Permit No: AB99009      Status: SUBMITT  
 Situs Address: AB99009      Set #:

Applicant Name/Address: MORONGO BAND OF MISSION INDIAN  
 11581 POTRERO ROAD  
 BANNING, CA 92220

ACTIVITY DATE	ACTIVITY DESCRIPTION	CHARGES	DEPOSITS	BALANCE
04/09/1999	COMBINED DEPOSIT FEES		3965.52	
11/20/2000	COMBINED SUPPLEMENTAL FEES		1189.65	
* TOTAL DEPOSITS				5,155.17

CHARGES:	DESCRIPTION	AMOUNT
04/09/1999	ADMIN Surcharge	56.38
04/09/1999	GIS Surcharge	150.35
11/20/2000	ADMIN Surcharge	17.58
11/20/2000	GIS Surcharge	45.07
* SUB TOTAL		269.38

LABOR CHARGES:	DESCRIPTION	AMOUNT
02/22/2000	SU-VAC/ABANDONMENT-SUM	134.00
02/28/2000	SU-VAC/ABANDONMENT-SUM	201.00
03/23/2000	SU-VAC/ABANDONMENT-GENERAL	335.00
03/27/2000	SU-VAC/ABANDONMENT-GENERAL	67.00
04/10/2000	SU-VAC/ABANDONMENT-SUM	209.40
05/17/2000	SU-VAC/ABANDONMENT-SUM	134.00
05/23/2000	SU-VAC/ABANDONMENT-SUM	100.50
06/01/2000	SU-VAC/ABANDONMENT-SUM	134.00
06/02/2000	SU-VAC/ABANDONMENT-SUM	33.50
06/07/2000	SU-VAC/ABANDONMENT-SUM	67.00
06/12/2000	SU-VAC/ABANDONMENT-SUM	134.00
07/10/2000	SU-VAC/ABANDONMENT-SUM	268.00
07/11/2000	SU-VAC/ABANDONMENT-SUM	174.20
07/12/2000	SU-VAC/ABANDONMENT-SUM	33.50
07/26/2000	SU-VAC/ABANDONMENT-SUM	241.50
08/22/2000	SU-VAC/ABANDONMENT-SUM	276.00
08/23/2000	SU-VAC/ABANDONMENT-SUM	241.50
09/25/2000	SU-VAC/ABANDONMENT-SUM	207.00
09/26/2000	SU-VAC/ABANDONMENT-SUM	138.00
09/27/2000	SU-VAC/ABANDONMENT-SUM	207.00
09/28/2000	SU-VAC/ABANDONMENT-SUM	207.00

COUNTY OF RIVERSIDE

Department of SURVEY DEPARTMENT

12/29/2000 Itemized Statement of TIMA Activity

PAGE # 2

Case / Permit: AB99009

ACTIVITY DATE	ACTIVITY DESCRIPTION	CHARGES / DEPOSITS	BALANCE
10/02/2000	SU-VAC/ABANDONMENT-SUM	82.80	
11/21/2000	SU-VAC/ABANDONMENT-SUM	138.00	
11/22/2000	SU-VAC/ABANDONMENT-SUM	103.50	
11/29/2000	SU-VAC/ABANDONMENT-SUM	117.30	
11/30/2000	SU-VAC/ABANDONMENT-SUM	69.00	
12/05/2000	SU-VAC/ABANDONMENT-SUM	103.50	
12/07/2000	SU-VAC/ABANDONMENT-SUM	103.50	
12/19/2000	SU-VAC/ABANDONMENT-SUM	6.90	
* SUB TOTAL		4127.60	

TOTAL OTHER AGENCY CHARGES: 0.00

\* TOTAL CHARGES

4,396.98

\* BALANCE

758.19

The information represented on this Statement is accurate as of the date in the header. Information can change as additional transactions corrections & adjustments are made.

COUNTY OF RIVERSIDE

Department of SURVEY DEPARTMENT

11/21/2000

Itemized Statement of TLMA Activity

Case/Project/Permit No: AB99009  
 Situs Address: AB99009

Status: SUBMIT  
 Set #:

Applicant Name/Address: MORONGO BAND OF MISSION INDIAN  
 11581 POTRERO ROAD  
 BANNING, CA 92220

ACTIVITY DATE	ACTIVITY DESCRIPTION	CHARGES / DEPOSITS	BALANCE
<b>DEPOSITS:</b>			
04/09/1999	COMBINED DEPOSIT FEES	3965.52	
11/20/2000	COMBINED SUPPLMENTAL FEES	1189.65	
	* TOTAL DEPOSITS	-----	5,155.17
<b>CHARGES:</b>			
04/09/1999	ADMIN Surcharge	56.38	
04/09/1999	GIS Surcharge	150.35	
11/20/2000	ADMIN Surcharge	17.58	
11/20/2000	GIS Surcharge	45.07	
	* SUB TOTAL	-----	269.38
<b>LABOR CHARGES:</b>			
02/22/2000	SU-VAC/ABANDONMENT-SUM	134.00	
02/28/2000	SU-VAC/ABANDONMENT-SUM	201.00	
03/23/2000	SU-VAC/ABANDONMENT-GENERAL	335.00	
03/27/2000	SU-VAC/ABANDONMENT-GENERAL	67.00	
04/10/2000	SU-VAC/ABANDONMENT-SUM	209.40	
05/17/2000	SU-VAC/ABANDONMENT-SUM	134.00	
05/23/2000	SU-VAC/ABANDONMENT-SUM	100.50	
06/01/2000	SU-VAC/ABANDONMENT-SUM	134.00	
06/02/2000	SU-VAC/ABANDONMENT-SUM	33.50	
06/07/2000	SU-VAC/ABANDONMENT-SUM	67.00	
06/12/2000	SU-VAC/ABANDONMENT-SUM	67.00	
07/10/2000	SU-VAC/ABANDONMENT-SUM	134.00	
07/11/2000	SU-VAC/ABANDONMENT-SUM	268.00	
07/12/2000	SU-VAC/ABANDONMENT-SUM	174.20	
07/26/2000	SU-VAC/ABANDONMENT-SUM	33.50	
08/22/2000	SU-VAC/ABANDONMENT-SUM	241.50	
08/23/2000	SU-VAC/ABANDONMENT-SUM	276.00	
09/25/2000	SU-VAC/ABANDONMENT-SUM	241.50	

09/26/2000	SU-VAC/ABANDONMENT-SUM	207.00
09/27/2000	SU-VAC/ABANDONMENT-SUM	138.00
09/28/2000	SU-VAC/ABANDONMENT-SUM	207.00

COUNTY OF RIVERSIDE

Department of SURVEY DEPARTMENT

11/21/2000 Itemized Statement of TLMA Activity

PAGE # 2

Case / Permit: AB99009

ACTIVITY DATE	ACTIVITY DESCRIPTION	CHARGES / DEPOSITS	BALANCE
10/02/2000	SU-VAC/ABANDONMENT-SUM	82.80	
	* SUB TOTAL	3485.90	
	TOTAL OTHER AGENCY CHARGES:	0.00	
	* TOTAL CHARGES		3,755.28
	* BALANCE		1,399.89

The information represented on this Statement is accurate as of the date in the header. Information can change as additional transactions corrections & adjustments are made.

OCT-03-00 TUE 07:07 AM

FAX NO.

P. 02



## COUNTY OF RIVERSIDE LAND DEVELOPMENT DEPARTMENTS

Richard K. Lashbrook  
Agency Director

MORONGO BAND OF MISSION INDIANS  
11501 POTRERO ROAD  
RANNING, CA 92220

09/27/00

Re: Case/Project # AB99009  
Status: SUBMIT  
Project Manager:

Dear: MORONGO BAND OF MISSION INDIANS

Enclosed is an itemized accounting of your combined deposit. In accordance with the current Ordinance 671, it will be necessary for you to provide an additional deposit to continue processing your application. That amount has been calculated to be \$ 1,207.49.


You may either use the enclosed envelope to mail your payment or go to the nearest Permit Assistance Center and make payment of the Supplemental Combined Deposit. Please be aware that the work will cease when the Combined Deposit has been completely depleted, and will not resume until the additional amount requested is received.

Please direct any questions concerning the work performed and charges drawn upon your deposit to the County Surveyor's Division of the Transportation Department at (909) 955-6700.

If you disagree with the balance remaining, you may request a review by the Transportation and Land Management Agency Director, or his designee. This request must be in writing and must be received within ten (10) calendar days of this itemized accounting.

Forms are available at all of the Permit Assistance Centers or may also be requested by calling the telephone number listed below.

Sincerely,

  
Kenneth D. Teich  
Supervising Land Surveyor



COUNTY OF RIVERSIDE  
 Department of SURVEY DEPARTMENT  
 Itemized Statement of TLMA Activity  
 10/02/2000

Case/Project/Permit No: AB99009      Status: SUBMIT  
 Situs Address: AB99009      Set #:

Applicant Name/Address: MORONGO BAND OF MISSION INDIAN  
 11581 POTRERO ROAD  
 BANNING, CA 92220

ACTIVITY DATE	ACTIVITY DESCRIPTION	CHARGES / DEPOSITS	BALANCE
04/09/1999	COMBINED DEPOSIT FEES	3965.52	
		-----	
			3,965.52

\* TOTAL DEPOSITS

CHARGES:  
 04/09/1999 ADMIN Surcharge 56.38  
 04/09/1999 GIS Surcharge 150.35

\* SUB TOTAL 206.73

LABOR CHARGES:

02/22/2000	SU-VAC/ABANDONMENT-SUM	134.00
02/28/2000	SU-VAC/ABANDONMENT-SUM	201.00
03/23/2000	SU-VAC/ABANDONMENT-GENERAL	335.00
03/27/2000	SU-VAC/ABANDONMENT-GENERAL	67.00
04/10/2000	SU-VAC/ABANDONMENT-SUM	209.40
05/17/2000	SU-VAC/ABANDONMENT-SUM	134.00
05/23/2000	SU-VAC/ABANDONMENT-SUM	100.50
06/01/2000	SU-VAC/ABANDONMENT-SUM	134.00
06/02/2000	SU-VAC/ABANDONMENT-SUM	33.50
06/07/2000	SU-VAC/ABANDONMENT-SUM	67.00
06/12/2000	SU-VAC/ABANDONMENT-SUM	67.00
07/10/2000	SU-VAC/ABANDONMENT-SUM	134.00
07/11/2000	SU-VAC/ABANDONMENT-SUM	268.00
07/12/2000	SU-VAC/ABANDONMENT-SUM	174.20
07/26/2000	SU-VAC/ABANDONMENT-SUM	33.50
08/22/2000	SU-VAC/ABANDONMENT-SUM	241.50
08/23/2000	SU-VAC/ABANDONMENT-SUM	276.00
09/25/2000	SU-LEGAL	241.50
09/26/2000	SU-LEGAL	207.00
09/27/2000	SU-LEGAL	69.00
09/27/2000	SU-VAC/ABANDONMENT-SUM	69.00
09/28/2000	SU-LEGAL	207.00

\* SUB TOTAL 3403.10

COUNTY OF RIVERSIDE

Department of SURVEY DEPARTMENT

10/02/2000

Itemized Statement of TIMA Activity

PAGE # 2

Case / Permit: AB99009

ACTIVITY DATE	ACTIVITY DESCRIPTION	CHARGES / DEPOSITS	BALANCE
TOTAL OTHER AGENCY CHARGES:		0.00	
* TOTAL CHARGES			3,609.83
* BALANCE			355.69

The information represented on this Statement is accurate as of the date in the header. Information can change as additional transactions corrections & adjustments are made.





# COUNTY OF RIVERSIDE LAND DEVELOPMENT DEPARTMENTS

Richard K. Lashbrook  
Agency Director

MORONGO BAND OF MISSION INDIANS  
11581 POTRERO ROAD  
BANNING, CA 92220

*File Copy*

09/27/00

Re: Case/Project # **AB99009**  
Status: SUBMIT  
Project Manager:

Dear: MORONGO BAND OF MISSION INDIANS

Enclosed is an itemized accounting of your combined deposit. In accordance with the current Ordinance 671, it will be necessary for you to provide an additional deposit to continue processing your application. That amount has been calculated to be \$ 1,207.49.

You may either use the enclosed envelope to mail your payment or go to the nearest Permit Assistance Center and make payment of the Supplemental Combined Deposit. Please be aware that the work will cease when the Combined Deposit has been completely depleted, and will not resume until the additional amount requested is received.

Please direct any questions concerning the work performed and charges drawn upon your deposit to the County Surveyor's Division of the Transportation Department at (909) 955-6700.

If you disagree with the balance remaining, you may request a review by the Transportation and Land Management Agency Director, or his designee. This request must be in writing and must be received within ten (10) calendar days of this itemized accounting.

Forms are available at all of the Permit Assistance Centers or may also be requested by calling the telephone number listed below.

Sincerely,

Kenneth D. Teich  
Supervising Land Surveyor

xc: Tri Lakes Consultants



Adjustments  
 08/10/2000 thru 08/23/2000  
 Labor  
 GIS Support  
 Counter Services  
 Equipment  
 Other Charges  
 Adjustments  
 09/21/2000 thru 10/04/2000

Hours: 7.5 517.50  
 Hours:  
 Hours:

COUNTY OF RIVERSIDE  
 Statement of Deposit

09/28/2000

PAGE # 3

Case / Permit: AB99009

Labor	Hours: 11.5	793.50
GIS Support	Hours:	
Counter Services	Hours:	
Equipment		
Other Charges		
Adjustments		

SUB TOTAL -----  
3403.10

OTHER SERVICES:

SUB TOTAL -----  
0.00

* TOTAL CHARGES	3,609.83
* BALANCE	355.69

The information represented on this Statement is accurate as of the date in the header. Information can change as additional transactions corrections & adjustments are made. If you have any questions concerning a charge, please contact the Department or Agency with the phone number provided.

Labor  
GIS Support  
Counter Services

Hours: 3.0 201.00  
Hours:  
Hours:

COUNTY OF RIVERSIDE

Statement of Deposit

09/28/2000

PAGE # 2

Case / Permit: AB99009

---

Equipment		8.40
Other Charges		
Adjustments		
05/04/2000 thru 05/17/2000		
Labor	Hours: 2.0	134.00
GIS Support	Hours:	
Counter Services	Hours:	
Equipment		
Other Charges		
Adjustments		
05/18/2000 thru 05/31/2000		
Labor	Hours: 1.5	100.50
GIS Support	Hours:	
Counter Services	Hours:	
Equipment		
Other Charges		
Adjustments		
06/01/2000 thru 06/14/2000		
Labor	Hours: 4.5	301.50
GIS Support	Hours:	
Counter Services	Hours:	
Equipment		
Other Charges		
Adjustments		
06/29/2000 thru 07/12/2000		
Labor	Hours: 8.6	576.20
GIS Support	Hours:	
Counter Services	Hours:	
Equipment		
Other Charges		
Adjustments		
07/13/2000 thru 07/26/2000		
Labor	Hours: 0.5	33.50
GIS Support	Hours:	
Counter Services	Hours:	
Equipment		
Other Charges		

COUNTY OF RIVERSIDE  
SURVEY DEPARTMENT  
Itemized Statement of TLMA Activity

04/12/1999

Page 1

Case/Project No: AB99009\* Status: SUBMIT

Applicant Name/Address: MORONGO BAND OF MISSION INDIANS  
11581 POTRERO ROAD  
BANNING, CA 92220

ACTIVITY DATE	ACTIVITY DESCRIPTION	CHARGES / DEBITS	DEPOSITS	BALANCE
04/09/1999	Initial Deposit		4,025.00	
	* TOTAL DEPOSITS:			\$ 4,025.00
CHARGES/DEBITS:				
04/09/1999	COUNTY WIDE ADMIN SURCHARGE	56.38		
04/09/1999	GIS SURCHARGE	150.35		
04/09/1999	LMS SURCHARGE	59.48		
LABOR CHARGES:				
	* TOTAL CHARGES:			\$ 266.21
	* BALANCE:			\$ 3,758.79

COUNTY OF RIVERSIDE  
 Department of SURVEY DEPARTMENT  
 Itemized Statement of TYMA Activity  
 02/22/2000

Case/Project/Permit No: AB99009      Status: SUBMIT  
 Situs Address: AB99009      Set #:

Applicant Name/Address: MORONGO BAND OF MISSION INDIAN  
 11581 POTRERO ROAD  
 BANNING, CA 92220

ACTIVITY DATE	ACTIVITY DESCRIPTION	CHARGES / DEPOSITS	BALANCE
DEPOSITS:			
04/09/1999	COMBINED DEPOSIT FEES	3965.52	
	* TOTAL DEPOSITS		3,965.52

CHARGES:			
04/09/1999	ADMIN Surcharge	56.38	
04/09/1999	GIS Surcharge	150.35	
	* SUB TOTAL		206.73

TOTAL OTHER AGENCY CHARGES:		0.00	
	* TOTAL CHARGES		206.73
	* BALANCE		3,758.79

The information represented on this Statement is accurate as of the date in the header. Information can change as additional transactions corrections & adjustments are made.